

CHARITON VALLEY TRANSPORTATION AFFILIATION TRAILS PLAN

Appanoose, Clarke, Davis, Decatur, Lucas, Monroe, and Wayne Counties



Prepared for the
Chariton Valley Resource Conservation and Development, Inc.
and
Chariton Valley Transportation Affiliation

Prepared by
Dunbar/Jones Partnership
for the Transportation Enhancement Program
on behalf of the Iowa Department of Transportation

Transportation Enhancement Project - Work Order 21

Spring 2000

CHARITON VALLEY TRANSPORTATION AFFILIATION TRAILS PLAN

TABLE OF CONTENTS

	Page
Project Scope	1
Participatory Process	1
Workshop Results	10
Goals	10
Opportunities	11
Expectations.....	12
Stakeholders.....	13
Site Review	14
Mormon Trail	14
Rathbun Lake.....	14
Connections	14
Figure 4: Counties	15
Figure 5: Communities and Roads.....	16
Figure 6: Rivers and Hydrology	17
Figure 7: DNR Lands	18
Figure 8: Project Base Map.....	19
Proposed Trail Facilities.....	20
Figure 9: Typical Cross-Section of Trail Located in Road Right-of-Way.....	20
Figure 10: Typical Cross-Section of Trail Located along Abandoned Railroad Corridor or Natural/Recreational Corridor.....	20
Figure 11: Typical Cross-Section of an Equestrian Trail Facility.....	21
Woodland Scenic Byway Trail	21
Shared Roadway Facilities.....	21
Figure 12: Chariton Valley Transportation Affiliation Trails Plan	22
Path-Trail Facilities	25
Equestrian Facilities	25
Existing Trail Facilities	25
Public Input Interest Level	26
Figure 13: Chariton Valley Transportation Affiliation Public Input Interest Level.....	27
Funding Sources	28
Transportation Enhancement Program	28
State Trails Funding	29
Resource Enhancement and Protection (REAP)	29
Recreation Infrastructure Grants.....	29
Iowa Federal Recreational Trails Program.....	29
Summary	30
Appendix.....	31
Archaeological Assessment for the Chariton Valley Transportation Affiliation Trails Plan, Prepared by Leah Rogers.....	32
Additional Copies/More Information	66
Acknowledgements	66

CHARITON VALLEY TRANSPORTATION AFFILIATION TRAILS PLAN

Appanoose, Clarke, Davis, Decatur, Lucas, Monroe, and Wayne Counties

PROJECT SCOPE

The Chariton Valley Transportation Affiliation Trails Plan identifies potential trail connections within a seven county region, including Appanoose, Clarke, Davis, Decatur, Lucas, Monroe, and Wayne Counties. These trail connections will provide links between the existing Cinder Path Trail; existing community trails; county, state, and federal parks; cultural and natural resources; Rathbun Lake; recreation and wildlife areas; communities; historical sites; and other regions in the area. The proposed Trails Plan focuses on developing connections throughout the Chariton River Resource Corridor in the seven county region.

PARTICIPATORY PROCESS

The Chariton Valley Transportation Affiliation Trails Plan is the result of Steering Committee Workshops and Meetings, Stakeholders Workshop, and Public Input Workshops. The public had numerous opportunities to be involved with the planning process for the Trails Plan (see Figure 1). The Trails Plan takes into account the numerous trail user groups and trail opportunities within the seven county area. Through extensive workshops with various groups and input from the Steering Committee, the planning process resulted in a Trails Plan that provides a variety of connections and diverse opportunities, is supported by public and private sectors, and enhances tourism.



Figure 1: Discussing Trail Opportunities at a Public Input Workshop

The Chariton Valley Resource Conservation and Development, Inc. and the Steering Committee played major roles in the development of the Chariton Valley Transportation Affiliation Trails Plan. The Steering Committee included representatives from the Iowa Department of Transportation, U.S. Army Corps of Engineers, and counties and cities in the seven county area. The Stakeholders also played an important role in the planning of this project. Stakeholders included representatives from the U.S. Army Corps of Engineers, USDA-Natural Resource Conservation Service, Farm Bureau, Iowa Department of Natural Resources, Iowa Mormon Trail Association, Congressman Leonard Boswell's office, Regional Planning Agencies, County Conservation Boards, County Tourism Bureaus, Rathbun Lake Association, local businesses, and counties and cities in the seven county area. There were also two series of Public Input Workshops, these were open to anyone interested in trail planning and development (see Figures 2 and 3). By involving a variety of people from throughout the region, the Trails Plan includes diverse trail opportunities and locations.



Figure 2: Participants Identify Potential Trail Locations at a Public Input Workshop




Figure 3: Participant Presents Potential Trail Opportunities at a Public Input Workshop

The planning process for the Chariton Valley Transportation Affiliation Trails Plan took place over a one-year period. Steering Committee Meetings and Workshops were held, a Stakeholders Workshop was conducted, and Public Input Workshops were administered. At each of the meetings and workshops, the planning process was reviewed and specific tasks were completed.

Workshop One - Steering Committee. The first Steering Committee Workshop for the Chariton Valley Transportation Affiliation Trails Plan was held January 21, 1999. The Steering Committee reviewed the scope of the project and the planning process, established project goals, reviewed the timetable, identified additional stakeholder participants, and outlined the opportunities and expectations of the project.

Who Attended: Jim Cooper (Chariton Valley RC&D, 515/437-4376)
Julie Cowan (Chariton Valley RC&D, 515/437-4376)
Dennis J. Ryan (Monroe County Board of Supervisors, 515/932-7706)
Todde W. Folkerts (Lucas County Engineer, 515/774-4013)
William R. Duey (US Army Corps of Engineers, 515/647-2464)
Jim Majors (IDOT-Fairfield, 515/472-4171)
Tom Dunbar (Dunbar/Jones Partnership, 515/280-8026)

Workshop Two - Steering Committee. On February 10, 1999, Workshop Two with the Steering Committee was conducted. At this workshop, the goals, opportunities, expectations, and stakeholders were reviewed. The upcoming Stakeholders Workshop was discussed, i.e. who to invite, how to contact them, and what to include on the agenda.

Who Attended: Jim Cooper (Chariton Valley RC&D, 515/437-4376)
Dennis J. Ryan (Monroe County Board of Supervisors, 515/932-7706)
Todde W. Folkerts (Lucas County Engineer, 515/774-4013)
William R. Duey (US Army Corps of Engineers, 515/647-2464)
Jim Majors (IDOT- Fairfield, 515/472-4171)
Deb Van Deun (HNTB, sub-consultant, 816/474-2940)
Tom Dunbar (Dunbar/Jones Partnership, 515/280-8026)

Stakeholders Workshop. The Stakeholders Workshop was held at the DNR Fish Hatchery at Rathbun Lake on April 28, 1999. The scope of the project and the planning process were discussed. The participants identified goals, opportunities, expectations, and additional stakeholders. The timetable for the project was also discussed.

Who Attended: William R. Duey (US Army Corps of Engineers, 515/647-2464)
Arnie Sohn (Iowa DNR, Parks Division, 515/281-5814)
Lisa Cooper (USDA-NRCS/Horse Industry Co., 515/932-5144)
Chris Diggins (Area 15 RPC, 515/684-6551)
Leigh Anne Kinlaw (Congressman Boswell's Office, 515/342-4801)
Dorothy J. Smith (Rathbun Lake Association, 515/932-2401)
Delores Burkland (Iowa Mormon Trail Association, 515/724-3777)

Bill Burkland (Appanoose County Tourism, 515/724-3777)
Anita Foland (Clarke County Conservation Board, 515/342-3960)
Kris Carstensen (Centerville Recreation Director/IPRA, 515/856-3138)
Tom Johnson (Business/Centerville, 515/437-4099)
Vickie Wilkinson (Playtime Storage, 515/724-9212)
Gene Paris (Gene Paris Yamaha, 515/856-2404)
Jack E. Guenthner (Mercantile Bank/City, 515/437-4224)
Deb Van Deun (HNTB, sub-consultant, 816/474-2940)
Tom Dunbar (Dunbar/Jones Partnership, 515/280-8026)

Steering Committee Meeting. A Steering Committee Meeting was held on May 5, 1999. The committee discussed the results of the Stakeholders Workshop, the public participation process, and the upcoming Public Input Workshops.

Who Attended: Jim Cooper (Chariton Valley RC&D)
Tracy Daugherty Jordan (Chariton Valley RC&D)
William R. Duey (US Army Corps of Engineers, Rathbun Lake)
Kris Carstensen (Centerville Recreation Director)
Tom Dunbar (Dunbar/Jones Partnership)

Public Input Workshops. Three Public Input Workshops were conducted in the seven county region. The workshops were held on June 21, 1999 in Osceola; on June 22, 1999 in Centerville; and June 29, 1999 in Chariton. The Workshops gave trail enthusiasts and supporters the opportunity to share their ideas and suggestions about trails in southern Iowa.

Each of the Public Input Workshops began with background information on the Transportation Enhancement program and the proposed trail project. The goals, opportunities, and expectations that were identified by the Steering Committee and Stakeholders were reviewed. The participants discussed trail planning and trail uses, including biking, in-line skating, walking, hiking, cross-country skiing, and horseback riding. The participants were given base maps of the area and then they identified potential trail locations throughout the region. The participants considered potential links and connections between existing trails, cities, recreational areas, lakes, and parks. The results from the three Public Input Workshops were compiled into one map, showing all the potential locations identified by workshop participants.

Public Workshop Participants in Osceola:

Ron Feehan (interested in bike riding, PO Box 371, Osceola, IA 50213)
William R. Duey (US Army Corps of Eng., 20111 J5T, Centerville, IA 52544)
Rich D. McKnight (Clarke County Eng., 100 S. Main, Osceola, IA 50213)
J.B. Hamilton (ARC, RC&D, 715 West McLane, Osceola, IA 50213)
Dick Beeman (ARC, 431 West McLane, Osceola, IA 50213)
Becky Harris (Osceola Park & Recreation, 915 Lakeshore Drive, Osceola, IA 50213)
Tim Riddle (Park & Recreation, 115 N. Fillmore, PO Box 465, Osceola, IA 50213)
Evan W. Branson (CCVB, PO Box 38, Osceola, IA 50213)
Anita Foland (Clarke County Conservation Board, Osceola, IA 50213)
David Krueger (ITRA, RR 1, Box 41, Lucas, IA 50151)

Madeline Adams (Clarke County Development, 139 N. Main, Osceola, IA 50213)
Rick Conn (631 N. Taft, Osceola, IA 50213)
Elvin Soll (Clarke County Tourism, 223 2nd Box 44, Murray, IA 50174)
Teri Johnston (interested in bike riding, 120 W. Jefferson, Osceola, IA 50213)
Tracy Daugherty Jordan (Chariton Valley TPA, 19229 Hwy 5, Centerville, IA 52544)
Terry Robins (Clarke County Board of Supervisors)
Becky Housberg (Main Street Osceola, 118 South Fillmore, Osceola, IA 50213)
Steve Waterman (Clarke Schools - Osceola, PO Box 535, Osceola, IA 50213)
Don Reasoner (Clarke REC)
Stacie Baker (Dunbar/Jones Partnership, 104 SW 4th Street, Des Moines, IA 50309)
Tom Dunbar (Dunbar/Jones Partnership, 104 SW 4th Street, Des Moines, IA 50309)

Public Workshop Participants in Centerville:

Betty Yeager (interested in equestrian trails, 14357 50th Street, Ottumwa, IA 52501)
David Simonsen (Davis County Dev. Corp., PO Box 159, Bloomfield, IA 52537)
Lottie Wilson (IHCC Community College, 721 North 1st Street, Centerville, IA 52544)
Mark Hoffman (Appanoose County Cons. Board, 25100 520th St., Centerville, IA 52544)
Jim Cooper (Chariton Valley RC&D, 19229 Hwy 5, Centerville, IA 52544)
Lisa Cooper (USDA - NRCS, 14B 2nd Avenue West, Albia, IA 52531)
John Judge (State Senate, 1920 715th Street, Albia, IA 52531)
Marvin Judkin (Centerville Schools, PO Box 370, Centerville, IA 52544)
William R. Duey (US Army Corps of Eng., 20112 Hwy J5T, Centerville, IA 52544)
Joyce Bieber (Centerville Chamber of Commerce, 128 N. 12th, Centerville, IA 52544)
Kent Rice (French-Reneker-Assoc., PO Box 135, Fairfield, IA 52556)
Lee Den Hartug (interested in trails, Box 455, Centerville, IA 52544)
Roy & Nancy Downing (representing self, 13051-175th Avenue, Moravia, IA 52571)
Kerry Cathcart (KCOG Radio, 13529 524th Street, Centerville, IA 52544)
Rollie Reznicek (Mayor of Centerville, 314 East Maple, Centerville, IA 52544)
Jim Majors (IDOT, 307 W. Briggs Ave, Fairfield, IA 52556)
Dan Tometich (Albia Industrial Dev. Corp, 1 Benton Avenue West, Albia, IA 52531)
Tracy Daugherty Jordan (Chariton Valley RC&D, 19229 Hwy 5, Centerville, IA 52544)
Stacie Baker (Dunbar/Jones Partnership, 104 SW 4th Street, Des Moines, IA 50309)
Tom Dunbar (Dunbar/Jones Partnership, 104 SW 4th Street, Des Moines, IA 50309)

Public Workshop Participants in Chariton:

Ralph Conner (City of Derby, Box 32, Derby, IA 50068)
Jim Wright (Lucas County Supervisor, 916 Braden, Chariton, IA 50049)
Gary Hawk (Lucas County Supervisor, Lucas Co. Courthouse, Chariton, IA 50049)
Larry Davis (Lucas County Supervisor, Lucas Co. Courthouse, Chariton, IA 50049)
David Fletcher (Pheasants Forever, Box 330, Chariton, IA 50049)
Todde W. Folkerts (Lucas Co. Engineer, 916 Braden, Chariton, IA 50049)
Jeanine Walters (interested in horseback riding, RR 1, Box 129A, Chariton, IA 50049)
Dwayne Clanin (Lucas County Conservation, RR 2, Box 111, Russell, IA 50238)
Skylar Hobbs (Lucas County Conservation, Box 78, Chariton, IA 50049)
Carol Steele (Chariton citizen, 806 Curtis, Chariton, IA 50049)
Tracy Daugherty Jordan (Chariton Valley TPA, 19229 Hwy 5, Centerville, IA 52544)
Cindy Reed Shull (Monroe County Tourism, 18 South Main, Albia, IA 52531)
William R. Duey (Rathbun Lake Corps of Eng., Rt. 3, Centerville, IA 52544)
Allen Crouse (Honey Creek St. Park, 12194 Honey Creek Pl., Moravia, IA 52571)
Merle Cox (trail user, RR 1, Box 65, Chariton, IA 50049)
Steve Gill (Wayne County Conservation Board, PO Box 171, Corydon, IA 50060)

Mark Sprugy (Self/Christ Riders Assoc., 1690 Hwy 554, Promise City, IA 52583)
Dave Hendricks (Conn. Yankee Pedaller Bicycles, 908 Court, Chariton, IA 50049)
Stacie Baker (Dunbar/Jones Partnership, 104 SW 4th Street, Des Moines, IA 50309)
Tom Dunbar (Dunbar/Jones Partnership, 104 SW 4th Street, Des Moines, IA 50309)

Steering Committee Meeting. On August 3, 1999, the Steering Committee met to review the results and potential trail locations from the first set of Public Input Workshops. The committee reviewed the trail locations and made minor revisions and adjustments. Unnecessary or duplicate trails were deleted. Trails were also added, including a trail along the Woodland Scenic Byway. The agenda for the second set of Public Input Workshops was also discussed.

Who Attended: Jim Cooper (Chariton Valley RC&D)
Tracy Daugherty Jordan (Chariton Valley RC&D)
Denny Ryan (Monroe County Board of Supervisors)
Jim Majors (IDOT-Fairfield)
Stacie Baker (Dunbar/Jones Partnership)
Tom Dunbar (Dunbar/Jones Partnership)

Public Input Workshops. Three Public Input Workshops were again conducted in Osceola, Chariton, and Centerville. These Workshops were held August 16, 1999 in Osceola; August 23, 1999 in Chariton; and August 24, 1999 in Centerville. At each of these Workshops, the planning process was reviewed, including the goals, opportunities, and expectations. Potential trail uses and how to accommodate these uses were discussed. The trail locations that were identified at the first set of Public Input Workshops were also reviewed. The participants were given copies of this map and then participants identified their level of interest for each trail segment. The data collected at each workshop was compiled into the Public Input Interest Levels plan. This plan categorizes the trail into segments corresponding to the levels of interest indicated by those attending the workshops.

Public Workshop Participants in Osceola:

J.B. Hamilton (ARC, RC&D, 715 West McLane, Osceola, IA 50213)
Dick Beeman (ARC, 431 West McLane, Osceola, IA 50213)
Anita Foland (Clarke County Conservation Board, Osceola, IA 50213)
Madeline Adams (Clarke County Development, 139 N. Main, Osceola, IA 50213)
Teri Johnston (interested in bike riding, 120 W. Jefferson, Osceola, IA 50213)
Tracy Daugherty Jordan (Chariton Valley TPA, 19229 Hwy 5, Centerville, IA 52544)
Terry Robins (Clarke County Board of Supervisors, Osceola, IA 50213)
Becky Housberg (Main Street Osceola, 118 South Fillmore, Osceola, IA 50213)
Steve Waterman (Clarke Schools - Osceola, PO Box 535, Osceola, IA 50213)
Stacie Baker (Dunbar/Jones Partnership, 104 SW 4th Street, Des Moines, IA 50309)
Tom Dunbar (Dunbar/Jones Partnership, 104 SW 4th Street, Des Moines, IA 50309)

Public Workshop Participants in Chariton:

Todde W. Folkerts (Lucas County Engineer, 916 Braden, Chariton, IA 50049)
Jeanine Walters (interested in horseback riding, RR 1, Box 129A, Chariton, IA 50049)
Gert Patterson (Tourism Lucas County, 131 North 6th, Chariton, IA 50049)
Ed Elance (City of Chariton, 115 South Main, Chariton, IA 50049)

Randy Westman (Tourism Lucas County, RR 2, Box 87, Russell, IA 50238)
David Krueger (ITRA, RR1, Box 41, Lucas, IA 50151)
Don Richard (City of Humeston, Humeston, IA 50123)
Dwaine Clanin (Lucas County Conservation, RR 2, Box 111, Russell, IA 50238)
Skylar Hobbs (Lucas County Conservation, Box 78, Chariton, IA 50049)
Tracy Daugherty Jordan (Chariton Valley TPA, 19229 Hwy 5, Centerville, IA 52544)
Mark Spragg (CTRA, 1690 Hwy 554, Promise City, IA 52583)
Dave Hendricks (Conn. Yankee Pedaller/TLC, 908 Court, Chariton, IA 50049)
Stacie Baker (Dunbar/Jones Partnership, 104 SW 4th Street, Des Moines, IA 50309)
Tom Dunbar (Dunbar/Jones Partnership, 104 SW 4th Street, Des Moines, IA 50309)

Public Workshop Participants in Centerville:

Dean Kaster (Appanoose Board of Supervisors, Courthouse, Centerville, IA 52544)
Rollie Reznicek (Mayor of Centerville, 314 East Maple, Centerville, IA 52544)
Joyce Bieber (Centerville Chamber of Commerce, 128 N. 12th, Centerville, IA 52544)
Roy & Nancy Downing (13051-175th Avenue, Moravia, IA 52571)
Tracy Daugherty Jordan (Chariton Valley RC&D, 19229 Hwy 5, Centerville, IA 52544)
Richard Lenning (US Army Corps of Eng., 601 E. 12th Street, Kansas City, MO 64106)
Marcia Thomas (US Army Corps of Eng., Rathbun Lake, RR 3, Centerville, IA 52544)
William R. Duey (US Army Corps of Eng., 20112 Hwy J5T, Centerville, IA 52544)
Ken Davidson (US Army Corps of Eng., 601 E. 12th Street, Kansas City, MO 64106)
Gene Paris (Rathbun Snowmobile Club, 1403 Hwy 2 West, Centerville, IA 52544)
Arnie Sohn (IDNR, State Parks, Wallace Office Building, Des Moines, IA 50319)
Kent Rice (French-Reneker, Association, PO Box 135, Fairfield, IA 52556)
Royce Joiner (Appanoose County Board of Supervisors, 103 5th Street, Plano, IA)
Dan Tometich (Albia Industrial Dev. Corp, 1 Benton Avenue West, Albia, IA 52531)
Kris Carstensen (Centerville Recreation Department, 100 East Jackson, PO Box 550)
Bill Buss (Hall Engineering Co, PO Box 825, Centerville, IA 52544)
Lee Den Harto (Box 455, Centerville, IA 52544)
Marvin Judkin (Centerville Schools, PO Box 370, Centerville, IA 52544)
Delores Burkland (Iowa Mormon Trail Association, 811 Pamela, Moravia, IA)
Joy Evans (Davis County Development Corporation, 20528 Nuthatch)
Kerry Cathcart (KCOG Radio, 13529 524th Street, Centerville, IA 52544)
Vic Senter (Self, 2100 Shamrock, Centerville, IA 52544)
Rob Busch (Self, 815 South 20th, Centerville, IA 52544)
Mark Hoffman (ACCB, 500 South 15th Street, Centerville, IA 52544)
Tom Dunbar (Dunbar/Jones Partnership, 104 SW 4th Street, Des Moines, IA 50309)

Steering Committee Meeting. On November 28, 1999, the Steering Committee met to review the potential trail locations. Additions and corrections were discussed and revised for the final plan. The Public Input Interest Levels that were determined at the last public workshops were also discussed.

Who Attended: Tracy Daugherty Jordan (Chariton Valley RC&D)
Denny Ryan (Monroe County Board of Supervisors)
William Duey (US Army Corps of Engineers)
Dan Tometich (Albia Industrial Development)
Stacie Baker (Dunbar/Jones Partnership)
Tom Dunbar (Dunbar/Jones Partnership)

Steering Committee Meeting. On January 5, 2000, the Steering Committee discussed the trails plan and how this plan is a framework plan, not site specific. The Public Input Interest Levels were also discussed. The interest levels depend on local support, community involvement, and funding opportunities.

Who Attended: Jim Cooper (Chariton Valley RC&D)
Tracy Daugherty Jordan (Chariton Valley RC&D)
William Duey (US Army Corps of Engineers)
Dan Tometich (Albia Industrial Development)
Kris Carstensen (Centerville Recreation Department)
Lisa Cooper (USDA - NRCS)
Stacie Baker (Dunbar/Jones Partnership)
Tom Dunbar (Dunbar/Jones Partnership)

Public Input Workshops. Three Public Input Workshops were again conducted in Osceola, Chariton, and Centerville. These Workshops were held April 18, 2000 in Osceola, April 20, 2000 in Chariton; and April 25, 2000 in Centerville. At each of these Workshops, the process was reviewed, including the goals, opportunities, and expectations. The Project Base Map, Trails Plan, and Public Input Interest Level Plan were reviewed and discussed. The Iowa Statewide Trails Plan was mentioned, noting the Chariton Valley Transportation Affiliation Trails Plan will be incorporated into the Statewide Trails Plan.

At each of the workshops, a local representative discussed planned trail activities in that area. At the Osceola meeting, Bill Morain discussed the Lamoni Trail project. The City was recently notified of receiving a State Recreational Trail Grant. The project is for a trail from the Welcome Center, into Lamoni, and around Graceland College. At the Chariton meeting, Skylar Hobbs, Lucas County Conservation Board, discussed the Cinder Path Trail. While paving this trail seemed to be a high priority, the cost of doing this was a concern. William Duey, U.S. Army Corps of Engineers, discussed the trail system at Rathbun Lake, including Island View Bike Trail, Oxbow Trail, Off Road Vehicle Area, Snowmobile Trail, Moffit Ridge Nature Trail, and Honey Creek State Park Hiking Trail. He mentioned the need for multi-use trails around the lake area to connect the variety of recreational opportunities and for multi-use trails connecting to neighboring communities. At the Centerville Meeting, William Duey again discussed trails at Rathbun Lake. Mark Hoffman, Appanoose County Conservation Board, discussed trail development in Appanoose County, specifically the Lelah Bradley Trail, Sharon Bluffs Trail, and trail along Highway 2.

Public Workshop Participants in Osceola:

Becky Persels (Osceola Chamber, 515/342-4200)
Bill Morain (Lamoni Trail Committee, 515/784-8344)
Beck Housberg (Main Street Osceola, 515/342-4246)
Anita Foland (Clarke County Conservation Board, 515/342-3960)
Jeremy Babcock (Southern Iowa Council of Gov./ATURA Region 14, 515/782-8491)
JB Hamilton (Clarke County RC&D/Clarke County Arts and Recreation, 515/344-1364)
Ed Davison (Clarke Electric Cooperative, 515/342-2173)
Dave Gursline (Clarke County Arts and Recreation, 515/342-3645)
Dick Beeman (Clarke County Arts and Recreation, 515/342-3073)

Bev Difan (Osceola Chamber, 515/342-4054)
Tracy Daughtery Jordan (Chariton Valley RC&D, 515/437-7376)
Stacie Baker (Dunbar/Jones Partnership, 515/280-8026)

Public Workshop Participants in Chariton:

Larry Davis (Lucas County, 515/774-2018)
Ralph Conner (Derby, 515/533-2565)
Skylar Hobbs (Lucas County Conservation Board, 515/774-2438)
Todde W. Folkerts (Lucas County Engineer, 515/774-4013)
Dave Hendricks (Tourism - Lucas County, 515/774-5557)
Jim Wright (Lucas County Supervisor, 515/774-2018)
William R. Duey (US Army Corps of Engineers, 515/647-2464)
Mary Stierwalt (City of Chariton, 515/774-5614)
Joan Amos (CVTP Representative, Chariton City Council, 515/774-2092)
Cindy Reed Shull (Monroe County Tourism, 515/932-3319)
Dan Tometich (Albia Industrial Development Corp., 515/932-7233)
Tracy Daughtery Jordan (Chariton Valley RC&D, 515/437-7376)
Stacie Baker (Dunbar/Jones Partnership, 515/280-8026)

Public Workshop Participants in Centerville:

Steve W. Gill (Wayne County Conservation Board, 515-872-2004)
Wm. Mark Hoffman (Appanoose County Conservation Board, 515/856-8528)
Lee Den Hartoc (Interested in Trails, 515/856-3593)
James Fisk (Appanoose County Mormon Trail, 515/856-8243)
Rollie Reznicek (City of Centerville, Public Relations, 515/437-4904)
Kent Rice (French-Reneker Assoc., 515/472-5145)
William R. Duey (US Army Corps of Engineers, 515/647-2464)
Larry Wilkinson (Rathbun Recreation Water Association, 515/647-2416)
Jack E. Guenther (Firststar Bank and City of Centerville, 515/437-4224)
Larry Luckert (Wayne County Development Corp, 515/872-1536)
Jack Williams (Centerville Mayor, 515/437-4339)
Peter Greiner (Indian Hills Inn, Albia, 515/932-7181)
Joyce Bieber (Centerville Area Chamber of Commerce, 515/437-4102)
Kris Carstensen (Centerville Recreation Department, 515/856-3138)
Marie Ware (Mahaska Community Recreation Foundation, 515/672-2499)
Roy Downing (515/724-3267)
Nancy Downing (Rathbun Lake Association, 515/724-3267)
Tracy Daughtery Jordan (Chariton Valley RC&D, 515/437-7376)
Stacie Baker (Dunbar/Jones Partnership, 515/280-8026)

CHARITON VALLEY TRANSPORTATION AFFILIATION TRAILS PLAN

Archaeological Assessment

Introduction

The study of the Chariton Valley Trails Plan included an assessment of the archaeological potential of the proposed trails system. This assessment utilized data compiled concerning previously recorded sites in the seven county area and the potential need for additional archaeological survey for the proposed trails system. Because of the large size of the planning area, the level of detail could not include specific site locations or actual areas that had been previously surveyed. That level of documentation would have required the review of over 50 topographic quadrangle maps for site locations and areas surveyed. This amount of data compilation was beyond the scope-of-work.

Methods

Because of the large size of the study area, the data base for archaeological information consulted consisted of the new GIS Library compiled by the Office of the State Archaeologist in Iowa City. This information includes the locations by section of archaeological sites previously recorded in the seven-county area; a table listing the actual number of sites recorded per section; and a list of the actual site numbers recorded in each section. These data are attached to this report.

The site numbers are decoded as follows: "13" stands for the State of Iowa; the two letter abbreviation that follows stands for the county (DV = Davis; AN = Appanoose; DT = Decatur; CL = Clarke; LC = Lucas; MO = Monroe; and WE = Wayne); and the last number stands for the individual site being recorded in that county.

The assessment also includes an evaluation of the overall archaeological potential of the seven-county area with attention to the proposed trail system. Recommendations are also made concerning the potential need for archaeological survey as the trail system is developed.

Assessment Results

The data compiled for this assessment include GIS maps showing the distribution by number of archaeological sites previously recorded in the seven-county area. These maps are attached to this report. It should be noted that the GIS database is a new creation for the State of Iowa and there are probably sites recorded in these counties that remain have yet to be entered into the database. Therefore, these maps should not be viewed as an absolute. Also attached to this report are lists of numbers of sites by section within each county and of the actual site numbers as recorded in these sections. If more information concerning site type is desired, then the site files housed at the Office of the State Archaeologist in Iowa City should be consulted.

A few conclusions can be drawn from the GIS maps:

- It can be stated that the area of Lake Rathbun within the maximum flood control pool elevations will have been surveyed to the Phase I level of investigation prior to the construction of the reservoir and for any developments within the reservoir area since that time. This work was conducted for the U.S. Army Corps of Engineers and is summarized in the bibliographic listings at the end of this report.

These studies account for the large area of recorded sites in the northwest corner of Appanoose County and extending into Wayne and Lucas counties. Therefore, any trail development within the boundaries of federally-owned land associated with Lake Rathbun will likely not require Phase I investigation but will require consideration of previously recorded sites and avoidance of those sites that have been determined eligible for the National Register of Historic Places.

- Concentrations of recorded sites in the areas of the Tabaugh Wildlife Area and Stephens State Forest in Appanoose County, the Green Pine Wildlife Area in Clarke County, the Lucas Unit of the Stephens State Forest in Lucas County, and Lake Wapello in Davis County also indicate that some level of Phase I archaeological study has been conducted in those areas.
- The area around Bloomfield and U.S. 63 in Davis County has been previously surveyed to the Phase I level of investigation for the proposed U.S. 63 reconstruction and Bloomfield Bypass highway construction projects.
- Other concentrations of recorded sites, particularly those that cluster in linear formations of contiguous sections represent secondary and primary road construction projects that have been surveyed to the Phase I level for the Department of Transportation.

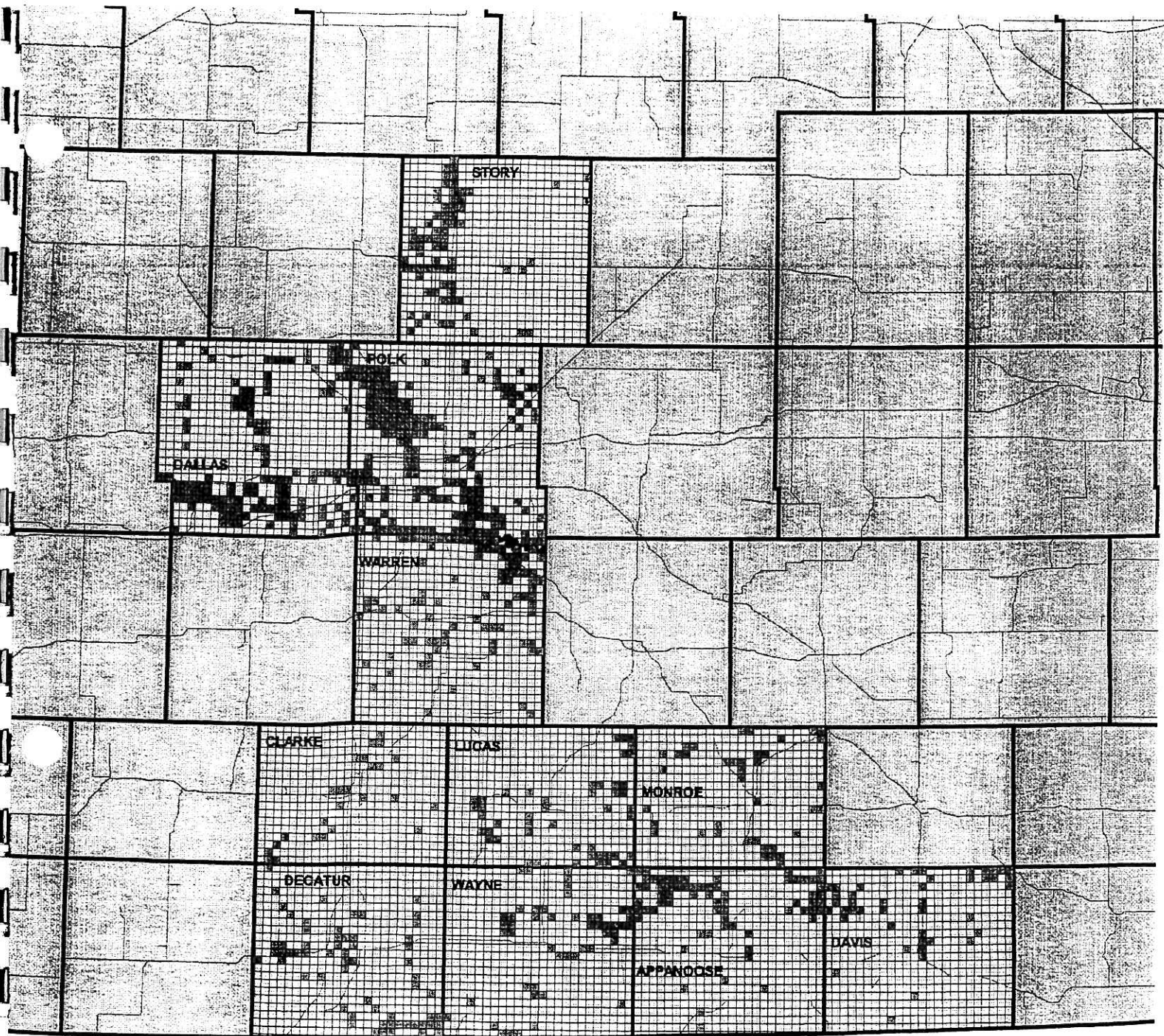
Furthermore, it can be stated that any transportation improvements or State or Federal undertakings within the past 20 years within the seven-county area will have been surveyed to the Phase I level and will not warrant further investigation for trail construction unless there are significant archaeological sites identified within the impact zone. If a trail is planned for an existing road or utility right-of-way, a Phase I investigation will likely not be warranted because such areas have either been previously surveyed and/or have been disturbed by the road or utility construction and will not require archaeological investigation.

If a site that has been determined National Register eligible or potentially eligible is situated with a proposed trail corridor, the first recommendation is always for avoidance. If there is no prudent or feasible way to avoid impacting the site, then further investigation in the form of Phase II testing or Phase III data recovery may be required. Phase II and III investigations can be very costly. The best recommendation is always to avoid the site and interpret its history as part of an overall trail educational program or through signage.


If a proposed trail will require the acquisition of new right-of-way and the new property has not been previously impacted by construction, then a Phase I archaeological investigation will likely be required if funding for the trail development involves federal or state funding or permitting. Such project funding and permitting will trigger the Section 106 process, which requires a Phase I Cultural Resources investigation prior to obtaining clearance for project construction. Expect that a Phase I archaeological survey for new right-of-way acquisitions will cost a minimum of \$2,500 per mile. The cost for a Phase I investigation should be included in the project cost estimates for any future trail construction.

In general, the prehistoric archaeological potential of the seven-county area is highest in those areas within or near a significant stream or river valley, with the potential dropping as distance increases from a watershed. Broad upland divides will have the lowest potential but will not necessarily be devoid of archaeological sites.

The potential for historic period sites is also high in the seven-county area, with those areas along early historic trails and roads, such as the Mormon trail system, being of particular significance. Coal mining and ethnic and religious settlements will also be important historic contexts in this region and may have associated archaeological sites of some significance.

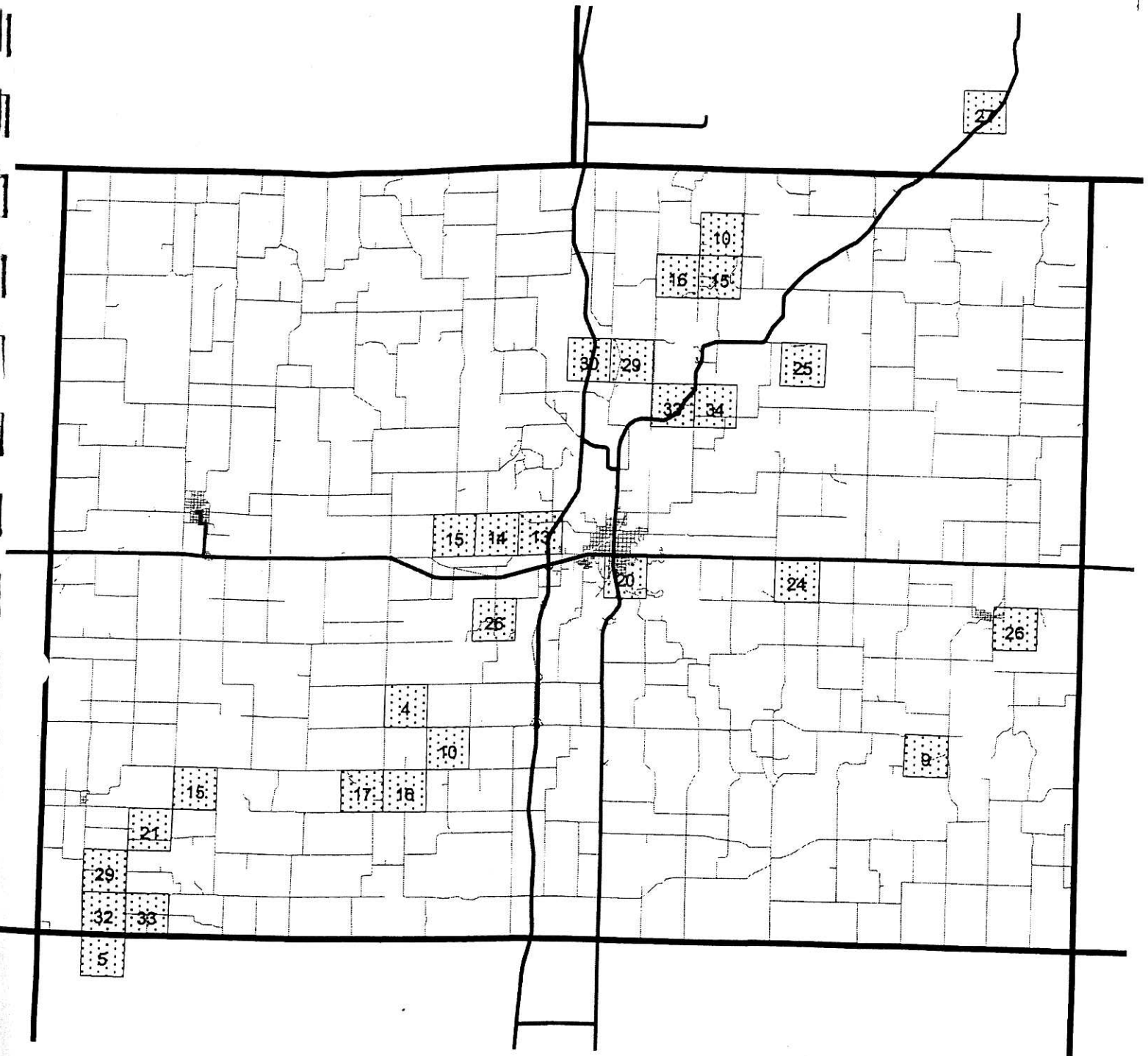


Legal sections with recorded archaeological sites are shaded


 US or IA Highway


Data Sources: Data current through 2/5/1999
 Archaeological Sites: Iowa Site Files, Office of the State Archaeologist
 Roads, County Lines: Ia. Dept. of Natural Resources GIS Library.





Clarke County, Iowa



Legal sections with recorded archaeological sites are shaded and labeled with section number

 US or IA Highway

 Recorded Archaeological Sites or Section

-  1 - 5
-  6 - 10
-  11 - 15
-  16 - 19

1 0 1 2 3 4 5 6 7 Miles

1 0 1 2 3 4 5 6 7 8 9 10 Kilometers

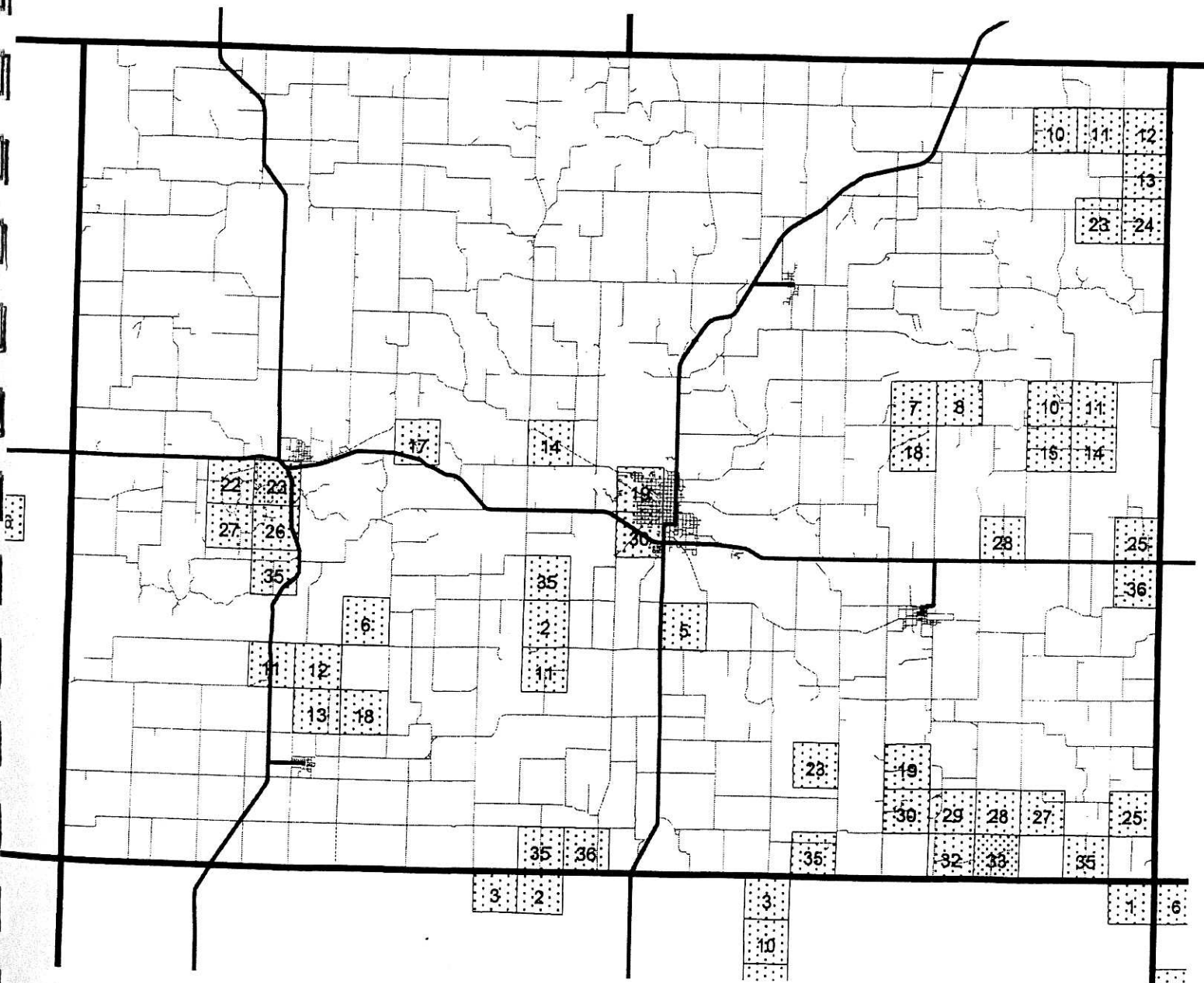
scale 1:210,000

Data Sources:



Data current through 2/5/1999





Archaeological Sites: Iowa Site Files, Office of the State Archaeologist
Roads, County Lines: Ia. Dept. of Natural Resources GIS Library.

Lucas County, Iowa



Legal sections with recorded archaeological sites are shaded and labeled with section number

 US or IA Highway
 Recorded Archaeological Sites
 by Section

-  1 - 5
-  6 - 10
-  11 - 15
-  16 - 19

1 0 1 2 3 4 5 6 7 Miles

1 0 1 2 3 4 5 6 7 8 9 10 Kilometers

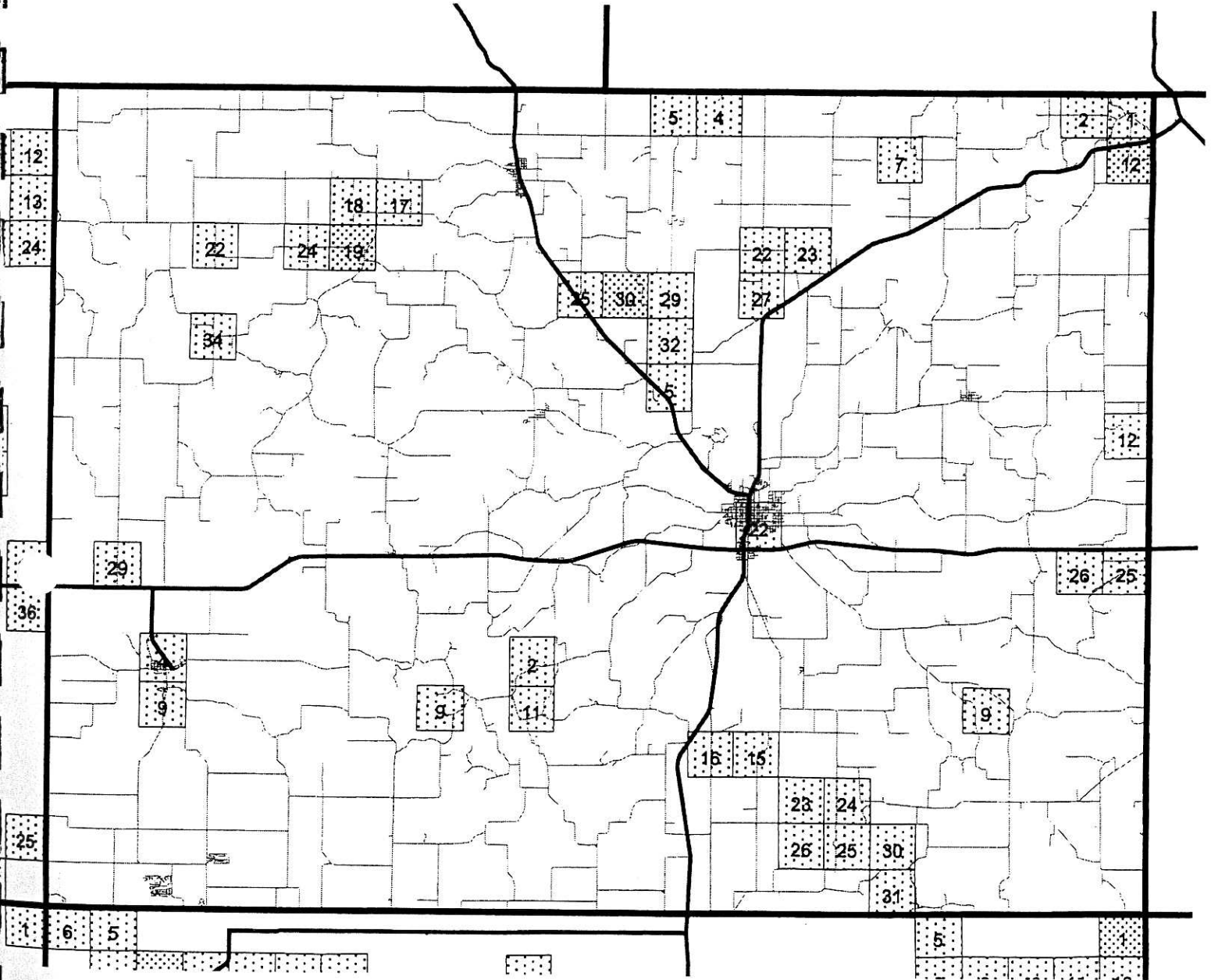
scale 1:210,000

Data Sources:


Data current through 2/5/1999





Archaeological Sites: Iowa Site Files, Office of the State Archaeologist
 Roads, County Lines: Ia. Dept. of Natural Resources GIS Library.

Monroe County, Iowa



Legal sections with recorded archaeological sites are shaded and labeled with section number

 US or IA Highway
 Recorded Archaeological Sites
 or Section

-  1 - 5
-  6 - 10
-  11 - 15
-  16 - 19

1 0 1 2 3 4 5 6 7 Miles

1 0 1 2 3 4 5 6 7 8 9 10 Kilometers



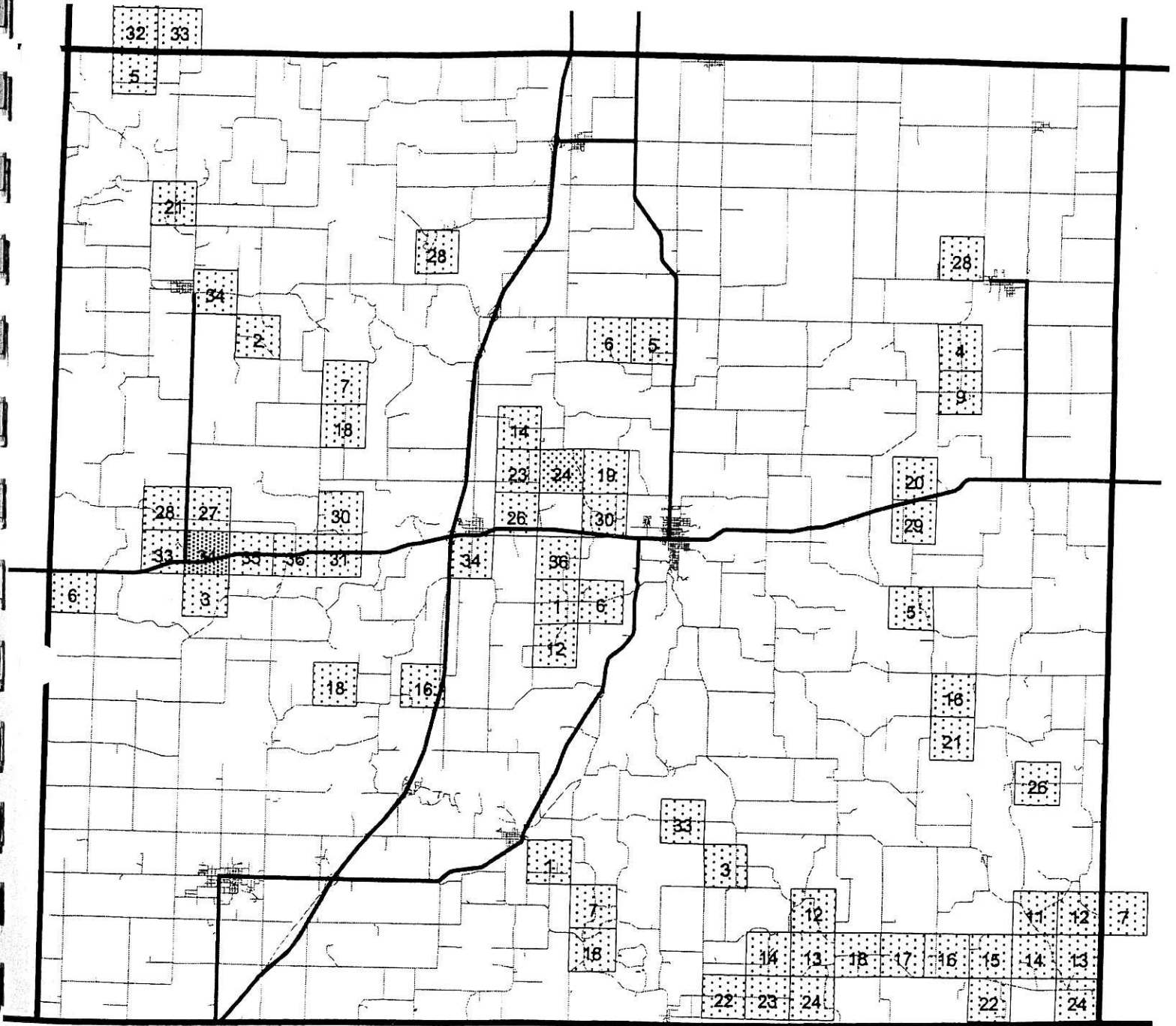
scale 1:210,000

Data Sources:



Data current through 2/5/1999





Archaeological Sites: Iowa Site Files, Office of the State Archaeologist
 Roads, County Lines: Ia. Dept. of Natural Resources GIS Library.

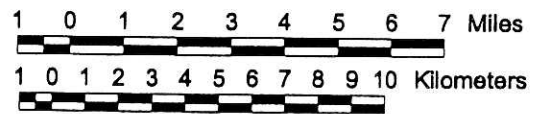
Decatur County, Iowa



Legal sections with recorded archaeological sites are shaded and labeled with section number

 US or IA Highway
 Recorded Archaeological Sites or Section

-  1 - 5
-  6 - 10
-  11 - 15
-  16 - 19



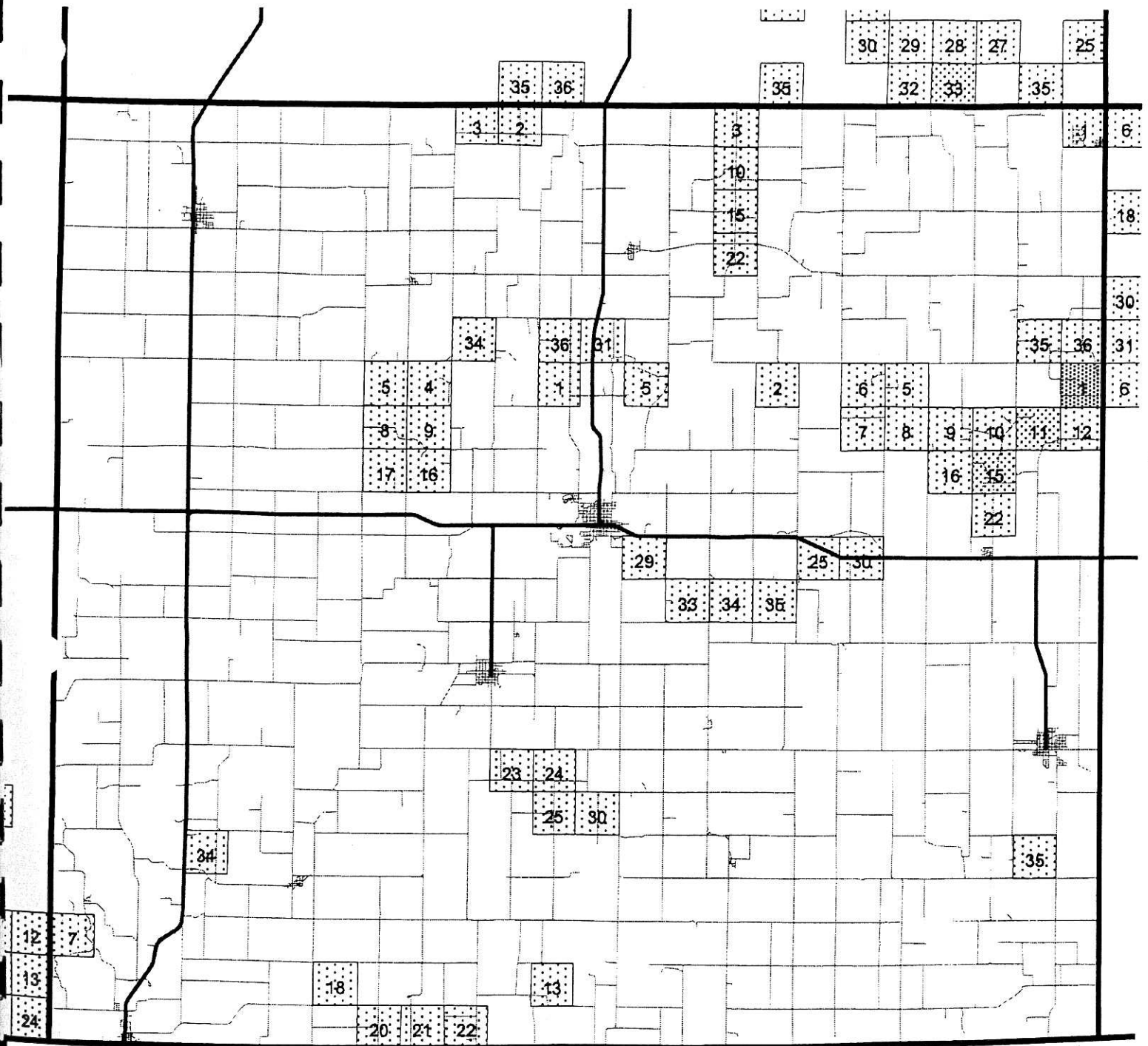
scale 1:210,000

Data Sources:



Data current through 2/5/1999





Archaeological Sites: Iowa Site Files, Office of the State Archaeologist
 Roads, County Lines: Ia. Dept. of Natural Resources GIS Library.

Wayne County, Iowa



Legal sections with recorded archaeological sites are shaded and labeled with section number

 US or IA Highway
 Recorded Archaeological Sites
 r Section

-  1 - 5
-  6 - 10
-  11 - 15
-  16 - 19

1 0 1 2 3 4 5 6 7 Miles

1 0 1 2 3 4 5 6 7 8 9 10 Kilometers

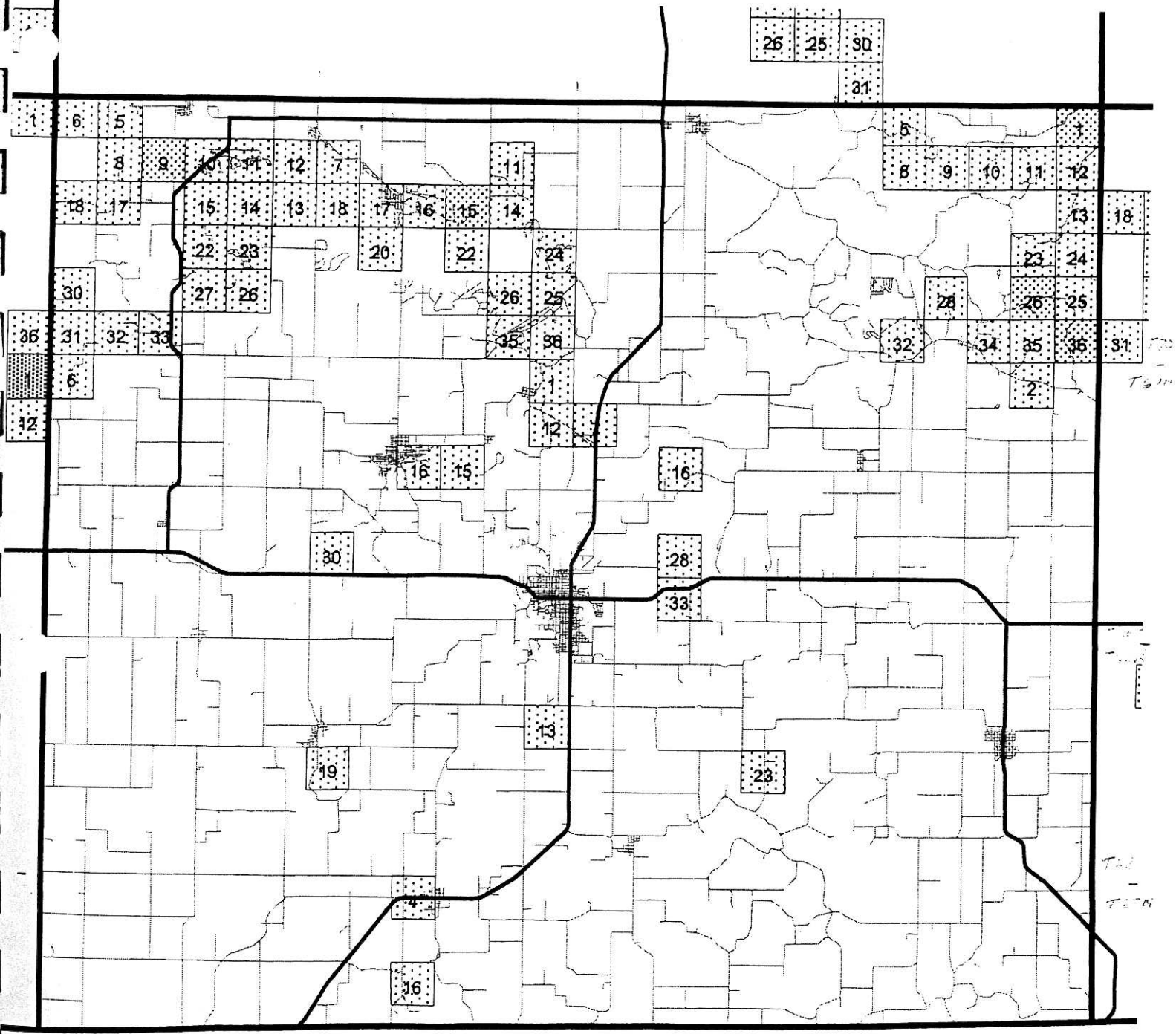
scale 1:210,000

Data Sources:







Data current through 2/5/1999

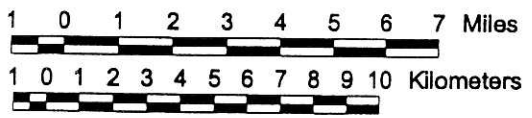
Archaeological Sites: Iowa Site Files, Office of the State Archaeologist
 Roads, County Lines: Ia. Dept. of Natural Resources GIS Library.

Appanoose County, Iowa



Legal sections with recorded archaeological sites are shaded and labeled with section number

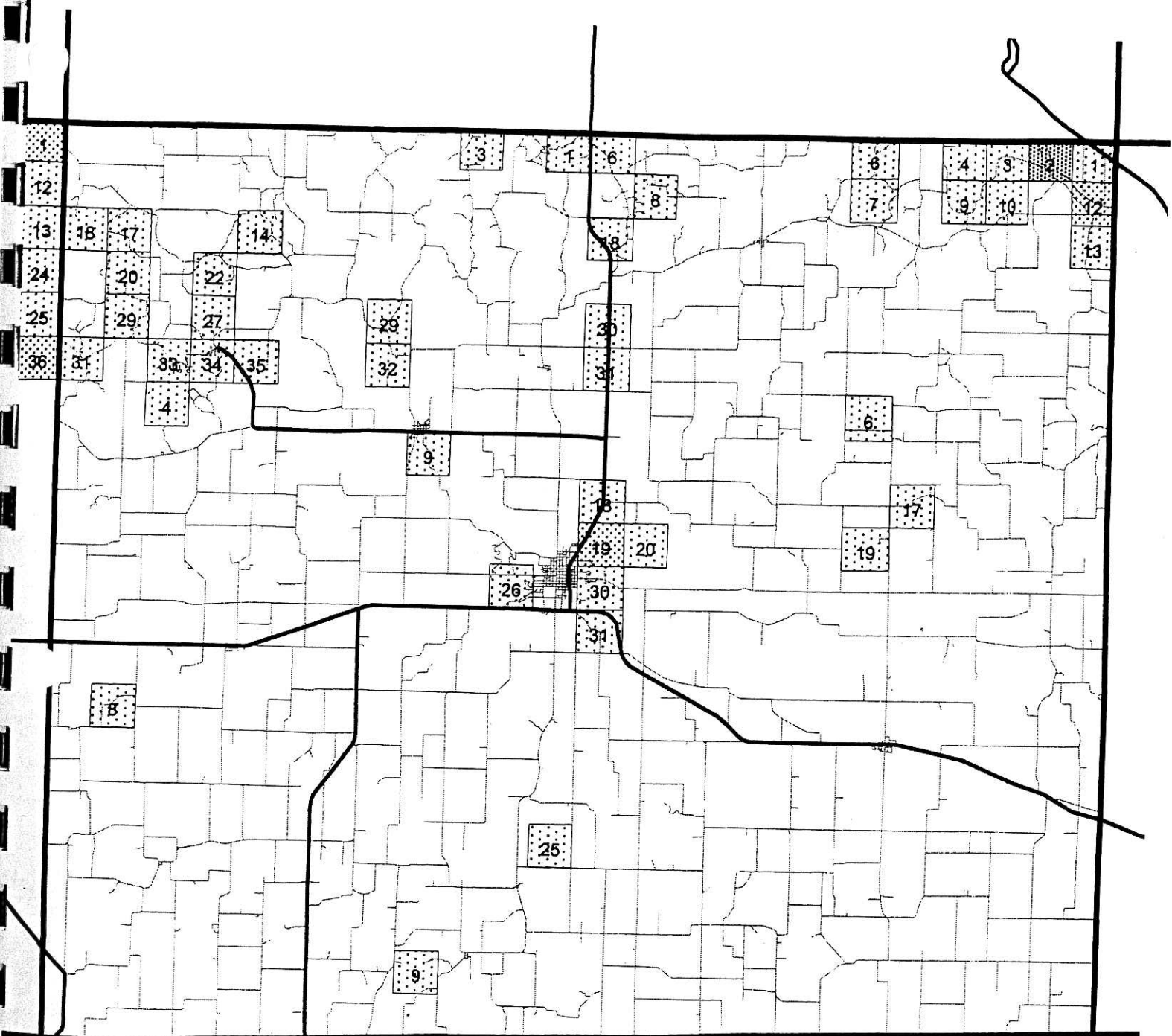
-  US or IA Highway
-  Recorded Archaeological Sites or Section
-  1 - 5
-  6 - 10
-  11 - 15
-  16 - 19






scale 1:210,000





Data Sources: Data current through 2/5/1999
 Archaeological Sites: Iowa Site Files, Office of the State Archaeologist
 Roads, County Lines: Ia. Dept. of Natural Resources GIS Library.

Davis County, Iowa



Legal sections with recorded archaeological sites are shaded and labeled with section number

 US or IA Highway
 Recorded Archaeological Sites
 Section

-  1 - 5
-  6 - 10
-  11 - 15
-  16 - 19

1 0 1 2 3 4 5 6 7 Miles

1 0 1 2 3 4 5 6 7 8 9 10 Kilometers

scale 1:210,000

Data Sources:

Data current through 2/5/1999

Archaeological Sites: Iowa Site Files, Office of the State Archaeologist
 Roads, County Lines: Ia. Dept. of Natural Resources GIS Library.

Number of Archaeological Sites Recorded Per Section
 Clarke, Lucas, Monroe, Decatur, Wayne, Appanoose, and Davis Counties

Iowa Site File Search 99009

Township	Range	Section	# Sites
67 N	14 W	9	1
67 N	18 W	4	2
67 N	18 W	16	1
67 N	22 W	13	1
67 N	22 W	18	1
67 N	22 W	20	1
67 N	22 W	21	3
67 N	22 W	22	1
67 N	23 W	7	2
67 N	24 W	11	2
67 N	24 W	12	1
67 N	24 W	13	1
67 N	24 W	14	3
67 N	24 W	15	5
67 N	24 W	16	2
67 N	24 W	17	2
67 N	24 W	18	1
67 N	24 W	22	2
67 N	24 W	24	1
67 N	25 W	3	2
67 N	25 W	7	1
67 N	25 W	12	2
67 N	25 W	13	3
67 N	25 W	14	1
67 N	25 W	18	3
67 N	25 W	22	3
67 N	25 W	23	2
67 N	25 W	24	4
67 N	26 W	1	1
68 N	14 W	25	1
68 N	15 W	8	1
68 N	17 W	23	1
68 N	18 W	13	1
68 N	18 W	19	1
68 N	20 W	35	1

Township North	Range	Section	# Sites
68 N	21 W	30	1
68 N	22 W	23	1
68 N	22 W	24	1
68 N	22 W	25	1
68 N	23 W	34	1
68 N	24 W	5	3
68 N	24 W	16	2
68 N	24 W	21	1
68 N	24 W	26	1
68 N	25 W	6	4
68 N	25 W	33	4
68 N	26 W	1	3
68 N	26 W	12	3
68 N	26 W	16	1
68 N	26 W	18	1
68 N	27 W	3	1
68 N	27 W	6	1
69 N	12 W	6	1
69 N	12 W	17	1
69 N	12 W	19	1
69 N	13 W	18	1
69 N	13 W	19	7
69 N	13 W	20	1
69 N	13 W	30	4
69 N	13 W	31	1
69 N	14 W	9	1
69 N	14 W	26	1
69 N	15 W	4	1
69 N	16 W	2	1
69 N	17 W	7	1
69 N	17 W	16	1
69 N	17 W	28	3
69 N	17 W	33	1
69 N	18 W	1	2
69 N	18 W	12	1
69 N	18 W	15	4

Township	Range	Section	# Sites
69 N	18 W	16	1
69 N	18 W	30	1
69 N	19 W	6	1
69 N	20 W	1	14
69 N	20 W	5	1
69 N	20 W	6	3
69 N	20 W	7	1
69 N	20 W	8	2
69 N	20 W	9	3
69 N	20 W	10	1
69 N	20 W	11	8
69 N	20 W	12	2
69 N	20 W	15	7
69 N	20 W	16	1
69 N	20 W	22	1
69 N	20 W	30	1
69 N	21 W	2	2
69 N	21 W	5	1
69 N	21 W	25	4
69 N	21 W	29	1
69 N	21 W	33	2
69 N	21 W	34	2
69 N	21 W	35	2
69 N	22 W	1	1
69 N	22 W	4	1
69 N	22 W	5	3
69 N	22 W	8	4
69 N	22 W	9	3
69 N	22 W	16	3
69 N	22 W	17	2
69 N	24 W	4	3
69 N	24 W	9	1
69 N	24 W	20	3
69 N	24 W	29	4
69 N	25 W	5	1
69 N	25 W	6	2
69 N	25 W	19	3
69 N	25 W	30	3
69 N	26 W	7	2

Township North	Range	Section	# Sites
69 N	26 W	14	2
69 N	26 W	18	1
69 N	26 W	23	1
69 N	26 W	24	6
69 N	26 W	26	1
69 N	26 W	30	2
69 N	26 W	31	3
69 N	26 W	34	1
69 N	26 W	36	3
69 N	27 W	2	4
69 N	27 W	27	1
69 N	27 W	28	1
69 N	27 W	33	3
69 N	27 W	34	11
69 N	27 W	35	3
69 N	27 W	36	2
70 N	12 W	1	4
70 N	12 W	2	11
70 N	12 W	3	5
70 N	12 W	4	2
70 N	12 W	6	1
70 N	12 W	7	2
70 N	12 W	9	1
70 N	12 W	10	1
70 N	12 W	12	9
70 N	12 W	13	2
70 N	13 W	6	2
70 N	13 W	8	1
70 N	13 W	18	1
70 N	13 W	30	1
70 N	13 W	31	2
70 N	14 W	1	2
70 N	14 W	3	1
70 N	14 W	29	1
70 N	14 W	32	1
70 N	15 W	14	1
70 N	15 W	17	1
70 N	15 W	18	1
70 N	15 W	20	1

Township	Range	Section	# Sites
70 N	15 W	22	1
70 N	15 W	27	1
70 N	15 W	29	1
70 N	15 W	31	2
70 N	15 W	33	2
70 N	15 W	34	1
70 N	15 W	35	1
70 N	16 W	1	6
70 N	16 W	5	1
70 N	16 W	8	1
70 N	16 W	9	4
70 N	16 W	10	1
70 N	16 W	11	1
70 N	16 W	12	1
70 N	16 W	13	2
70 N	16 W	23	3
70 N	16 W	24	5
70 N	16 W	25	4
70 N	16 W	26	6
70 N	16 W	28	1
70 N	16 W	32	1
70 N	16 W	34	1
70 N	16 W	35	1
70 N	16 W	36	6
70 N	18 W	7	2
70 N	18 W	11	1
70 N	18 W	14	2
70 N	18 W	15	8
70 N	18 W	16	2
70 N	18 W	17	2
70 N	18 W	18	1
70 N	18 W	20	4
70 N	18 W	22	3
70 N	18 W	24	3
70 N	18 W	25	4
70 N	18 W	26	1
70 N	18 W	35	2
70 N	18 W	36	1
70 N	19 W	5	2

Township North	Range	Section	# Sites
70 N	19 W	6	3
70 N	19 W	8	1
70 N	19 W	9	6
70 N	19 W	10	2
70 N	19 W	11	1
70 N	19 W	12	3
70 N	19 W	13	5
70 N	19 W	14	1
70 N	19 W	15	2
70 N	19 W	17	1
70 N	19 W	18	1
70 N	19 W	22	2
70 N	19 W	23	2
70 N	19 W	26	1
70 N	19 W	27	2
70 N	19 W	30	1
70 N	19 W	31	2
70 N	19 W	32	1
70 N	19 W	33	1
70 N	20 W	1	5
70 N	20 W	35	2
70 N	20 W	36	1
70 N	21 W	3	1
70 N	21 W	10	1
70 N	21 W	15	1
70 N	21 W	22	5
70 N	21 W	31	1
70 N	22 W	2	1
70 N	22 W	3	1
70 N	22 W	34	1
70 N	22 W	36	3
70 N	24 W	28	3
70 N	26 W	28	2
70 N	27 W	5	1
70 N	27 W	21	2
70 N	27 W	34	5
71 N	16 W	9	1
71 N	16 W	30	1
71 N	16 W	31	2

Township	Range	Section	# Sites
71 N	17 W	15	1
71 N	17 W	16	1
71 N	17 W	23	1
71 N	17 W	24	1
71 N	17 W	25	1
71 N	17 W	26	2
71 N	18 W	2	2
71 N	18 W	9	1
71 N	18 W	11	1
71 N	19 W	4	1
71 N	19 W	9	1
71 N	20 W	19	1
71 N	20 W	25	1
71 N	20 W	27	2
71 N	20 W	28	1
71 N	20 W	29	1
71 N	20 W	30	2
71 N	20 W	32	1
71 N	20 W	33	9
71 N	20 W	35	2
71 N	21 W	5	1
71 N	21 W	23	3
71 N	21 W	35	1
71 N	22 W	2	3
71 N	22 W	6	1
71 N	22 W	11	1
71 N	22 W	18	4
71 N	22 W	35	1
71 N	22 W	36	1
71 N	23 W	11	1
71 N	23 W	12	1
71 N	23 W	13	1
71 N	24 W	9	1
71 N	26 W	4	1
71 N	26 W	10	1
71 N	26 W	16	1
71 N	26 W	17	5
71 N	27 W	15	1
71 N	27 W	21	2

Township	North Range	Section	# Sites
71 N	27 W	29	1
71 N	27 W	32	1
71 N	27 W	33	1
72 N	16 W	12	1
72 N	16 W	25	1
72 N	16 W	26	1
72 N	17 W	5	2
72 N	17 W	22	1
72 N	19 W	29	1
72 N	20 W	7	1
72 N	20 W	8	1
72 N	20 W	10	1
72 N	20 W	11	1
72 N	20 W	14	2
72 N	20 W	15	2
72 N	20 W	18	2
72 N	20 W	25	1
72 N	20 W	28	1
72 N	20 W	36	2
72 N	21 W	19	1
72 N	21 W	30	1
72 N	22 W	14	1
72 N	22 W	17	1
72 N	22 W	35	3
72 N	23 W	22	1
72 N	23 W	23	8
72 N	23 W	26	5
72 N	23 W	27	1
72 N	23 W	35	1
72 N	24 W	26	1
72 N	25 W	20	1
72 N	25 W	24	1
72 N	26 W	13	2
72 N	26 W	14	5
72 N	26 W	15	2
72 N	26 W	26	1
73 N	16 W	1	1
73 N	16 W	2	4
73 N	16 W	7	1

Township	Range	Section	# Sites
73 N	16 W	12	10
73 N	17 W	4	1
73 N	17 W	5	2
73 N	17 W	22	3
73 N	17 W	23	2
73 N	17 W	27	1
73 N	17 W	29	5
73 N	17 W	30	9
73 N	17 W	32	1
73 N	18 W	17	1
73 N	18 W	18	5
73 N	18 W	19	6
73 N	18 W	25	1
73 N	19 W	22	2
73 N	19 W	24	4
73 N	19 W	34	2
73 N	20 W	10	4
73 N	20 W	11	1
73 N	20 W	12	1
73 N	20 W	13	1
73 N	20 W	23	1
73 N	20 W	24	1
73 N	25 W	10	1
73 N	25 W	15	1
73 N	25 W	16	1
73 N	25 W	25	1
73 N	25 W	29	1
73 N	25 W	30	2
73 N	25 W	33	1
73 N	25 W	34	1
73 N	41 W	23	1
74 N	22 W	22	2
74 N	22 W	26	1
74 N	23 W	7	1
74 N	24 W	27	2
74 N	25 W	9	1

List of Recorded Archaeological Sites by Section
 Clarke, Lucas, Monroe, Decatur, Wa, Appanoose, and Davis Counties

Township	Range	Section	Township	Range	Section	Township	Range	Section	Township	Range	Section
67 N	14 W	9	13DT80	13DV65	68 N	17 W	23	13DT45	13DV81		
13DV47			13DT81					13DT46	69 N	14 W	26
67 N	18 W	4	13DT116	13AN86	68 N	18 W	19	13DT75	13DV51		
13AN88			13DT118						13DV62		
13AN89			13DT119	13AN37	13AN37	20 W	35	68 N	26 W	12	
13AN135			13DT120	13AN101	13AN101	21 W	30	13DT38	69 N	15 W	4
67 N	22 W	13	67 N	25 W	24	13WE135		13DT39	13DV53		
13WE26			13DT1			68 N	22 W	25	69 N	16 W	2
13WE27			13DT3			13WE142		13DT40	13AN70		
13WE123			13DT4			13WE143		13DT41	69 N	17 W	16
13WE124			13DT5			68 N	23 W	34	13AN39		
13WE146			13DT6			13WE141		13DT42	13AN49		
13WE147			13DT8			68 N	24 W	5	13AN58		
13WE148			13DT9			13DT18		13DT42	13AN59		
67 N	23 W	7	13DT27			13DT19		13DT42	13AN60		
13WE19			13DT33			68 N	25 W	33	13AN61		
13WE20			13DT73			13DT22		69 N	18 W	30	
67 N	24 W	22	13DT74			13DT23		13AN38			
13DT2			13DT79			13DT24		13AN46			
13DT7			13DT82			13DT43		13AN48			
13DT10			13DT83			13DT44		13AN51			
13DT11			13DT84					13AN53			
13DT12			13DT126					13AN54			
13DT13			13DT127					13AN55			
13DT14			13DT128					13AN56			
13DT15			13DT129					13AN77			
13DT15			13DT130					69 N	19 W	6	
13DT16			67 N	26 W	1			13AN63			
13DT17			13DT139					69 N	20 W	15	
13DT34			68 N	14 W	25			13WE0-1			
13DT35			13DV67					13WE0-10			
13DT36			68 N	15 W	8			13WE0-2			

Township	Range	Section	Township	Range	Section	Township	Range	Section
13WE0-3			13WE67		13DT67	13DV6		13DT86
13WE0-4			13WE127		13DT69	13DV7		13DT87
13WE0-5			13WE149		13DT70	13DV8		13DT88
13WE0-6					13DT71	13DV9		13DT97
13WE0-7		25	69 N 21 W		13DT72	13DV10		13DT113
13WE6			13WE28		13DT103	13DV11		13DT114
13WE7			13WE29		13DT104	13DV12		
13WE8			13WE30		13DT105	13DV12		
13WE9			13WE31		13DT106	13DV13		
13WE10			13WE32		13DT111	13DV14		
13WE11			13WE33		13DT111	13DV15		
13WE12			13WE34			13DV16		
13WE13			13WE36	25 W	69 N	13DV17		
13WE14			13WE42		13DT28	13DV18		
13WE15			13WE48		13DT29	13DV19		
13WE16			13WE49		13DT30	13DV20		
13WE17			13WE125		13DT31	13DV21		
13WE18			13WE126		13DT32	13DV22		
13WE21			13WE145		13DT37	13DV23		
13WE22		4	69 N 22 W		13DT68	13DV24		
13WE23			13WE24		13DT112	13DV24		
13WE23			13WE25		13DT113	13DV25		
13WE35			13WE25	26 W	69 N	13DV26		
13WE37			13WE44		13DT47	13DV27		
13WE38			13WE44		13DT48	13DV28		
13WE39			13WE54		13DT49	13DV29		
13WE40			13WE68		13DT50	13DV30		
13WE43			13WE69		13DT51	13DV33		
13WE46			13WE70		13DT52	13DV41		
13WE51			13WE71		13DT53	13DV42		
13WE52			13WE121		13DT54	13DV63		
13WE53			13WE122		13DT55	13DV64		
13WE56			13WE136		13DT56	13DV101		
13WE56			13WE137		13DT57	70 N	12 W	12
13WE58			13WE138		13DT58	70 N	13 W	8
13WE62			13WE139		13DT59	13DV1		
13WE63			13WE140		13DT59	13DV2		
13WE64					13DT60	13DV3		
13WE65		20	69 N 24 W		13DT85	13DV4		
						13DV5		

Township	Range	Section	Township	Range	Section	Township	Range	Section	Township	Range	Section
13DV85			13AN99			13AN11			13AN17		13WE2
13DV86			13AN100			13AN12			13AN18		13WE3
13DV87			13AN103			13AN13			13AN20		13WE4
70 N	14 W	3	13AN104			13AN14			13AN21		13WE41
13DV31			13AN105			13AN15			13AN22		13WE66
13DV34			13AN106			13AN19			13AN29	70 N	21 W
13DV35			13AN107			13AN23			13AN30		31
13DV48			13AN108			13AN24			13AN31		13WE45
13DV49			13AN109			13AN25			13AN32		13WE50
70 N	15 W	31	13AN110			13AN26			13AN33		13WE128
13AN99			13AN111			13AN27			13AN34		13WE129
13DV36			13AN112			13AN28			13AN34		13WE130
13DV36			13AN113			13AN42			13AN35		13WE131
13DV37			13AN114			13AN43			13AN36		13WE132
13DV43			13AN115			13AN44			13AN40		13WE133
13DV44			13AN116			13AN45			13AN41		13WE134
13DV45			13AN117			13AN47			13AN57	70 N	22 W
13DV46			13AN118			13AN50			13AN64		36
13DV50			13AN119			13AN51			13AN66		13WE5
13DV52			13AN120			13AN52			13AN67		13WE45
13DV54			13AN121			13AN62			13AN69		13WE47
13DV55			13AN122			13AN132			13AN71		13WE55
13DV66			13AN123			13AN133			13AN72		13WE57
70 N	16 W	9	13AN124			13AN134			13AN73		13WE61
13AN80			13AN125			13AN201			13AN74	70 N	24 W
13AN81			13AN126			13AN202			13AN75		28
13AN82			13AN127			13AN203			13DT110		13DT110
13AN83			13AN128			13AN204			13DT132		13DT132
13AN90			13AN129			13AN206			13DT133		13DT133
13AN91			13AN130			13AN207			70 N	26 W	28
13AN92			13AN131			13AN208			13DT102		13DT102
13AN93			70 N	18 W	15	70 N	19 W	13	13DT117		13DT117
13AN94			13AN1			13AN5			70 N	27 W	34
13AN95			13AN2			13AN6			13DT92		13DT92
13AN96			13AN3			13AN7			13DT93		13DT93
13AN97			13AN4			13AN8			70 N	20 W	35
13AN98			13AN9			13AN10			13WE0-8		13DT94
						13AN16			13WE0-9		13DT95
									13WEI		13DT96
											13DT100

Township Range Section

13M050	13LC77
13M051	13LC78
13M052	13LC79
13M053	13LC80
13M054	13LC80
13M055	13LC81
13M056	13LC82
13M068	13LC83
13M069	73 N 25 W 15
13M070	
13M082	13CL3
13M083	13CL3
73 N 18 W 17	13CL5
	13CL5
13M020	13CL6
13M021	13CL24
13M022	13CL25
13M029	13CL37
13M030	13CL37
13M031	
13M032	
13M033	
13M034	
13M035	
13M036	
13M037	
13M071	

73 N 19 W 24

13M023
13M024
13M025
13M026
13M027
13M028
13M075
13M076
73 N 20 W 10

3

DB Bibliography for ICONIUM, IOWA Quad Map

13 - BRADLEY, LAWRENCE E. - 1982

NSIVE SURVEY AND TESTING IN THE RATHBUN RESERVOIR AREA IN SOUTH CENTRAL IOWA

From: U. OF SOUTH DAKOTA ARCHAEOLOGICAL LABORATORY, VERMILLION, SD To: CORPS OF ENGINEERS, KANSAS CITY, MO Contract: DACW41-079-C-0069

located at: SHPO, DES MOINES, IA R&&C 820404129

Map(s):
GITSVILLE, IOWA ICONIUM, IOWA MELROSE, IOWA
MYSTIC, IOWA PLANO, IOWA RUSSELL, IOWA

4 - LUCKENBACH, AL, E. DUGAN, R. LEVY, D. POLLACK, AND C. NIQUETTE (COMPILERS) - 1984
ARCHAEOLOGICAL INVESTIGATIONS AT RATHBUN LAKE, IOWA

From: ENVIRONMENTAL CONSULTANTS, INC., DALLAS, TX To: CORPS OF ENGINEERS, KANSAS CITY, MO Contract: DACW41-80-C-0119

located at: SHPO, DES MOINES, IA R&&C 840200340

Map(s):
FIDENCE, IOWA ICONIUM, IOWA MELROSE, IOWA
MYSTIC, IOWA PLANO, IOWA RUSSELL, IOWA

7 - WEICHMAN, MICHAEL S. AND GARETH A. SHELLMAN - 1976
TENSIVE SURVEY OF ARCHAEOLOGICAL, ARCHITECTURAL AND HISTORICAL RESOURCES WITHIN THE PROPOSED LODGE COMPLEX
PROJECT, LAKE RATHBUN, IOWA

RESEARCH REPORT

Volume #: Report #: 25, ENVIRONMENTAL RESEARCH CENTER, IOWA CITY, IA

located at: SHPO, DES MOINES, IA R&&C 760204000

Map(s):
ICONIUM, IOWA MYSTIC, IOWA

3 - HOFFMAN, JOHN J. - 1965
PRAISE OF THE ARCHEOLOGICAL RESOURCES OF THE RATHBUN RESERVOIR IOWA

From: SMITHSONIAN INSTITUTION, RIVER BASIN SURVEYS, LINCOLN, NB To: NATIONAL PARK SERVICE, OMAHA, NB

located at: SHPO, DES MOINES, IA R&&C 490000000

Map(s):
FIDENCE, IOWA ICONIUM, IOWA MELROSE, IOWA
MYSTIC, IOWA PLANO, IOWA RUSSELL, IOWA

1 - MCKUSICK, MARSHALL AND JOE RIES - 1962
GEOLOGICAL RESOURCES OF RATHBUN RESERVOIR DRAINAGE, IOWA

From: OFFICE OF THE STATE ARCHAEOLOGIST, IOWA CITY, IA To: NATIONAL PARK SERVICE, OMAHA, NB

located at: SHPO, DES MOINES, IA R&&C 490000000

Map(s):
FIDENCE, IOWA ICONIUM, IOWA MELROSE, IOWA
MYSTIC, IOWA PLANO, IOWA RUSSELL, IOWA

1 - WHEELER, RICHARD P. - 1949
MINIARY APPRAISAL OF THE ARCHEOLOGICAL RESOURCES OF THE RATHBUN RESERVOIR, CHARITON RIVER BASIN, IOWA

From: SMITHSONIAN INSTITUTION, RIVER BASIN SURVEYS, LINCOLN, NB To: NATIONAL PARK SERVICE, OMAHA, NB

located at: SHPO, DES MOINES, IA R&&C 490000000

Map(s):
FIDENCE, IOWA ICONIUM, IOWA MELROSE, IOWA
MYSTIC, IOWA PLANO, IOWA RUSSELL, IOWA

From: SMITHSONIAN INSTITUTION, RIVER BASIN SURVEYS, LINCOLN, NB To: NATIONAL PARK SERVICE, OMAHA, NB

Address: SHPO, DES MOINES, IA R&&C 490000000

Map(s):
FIDENCE, IOWA ICONIUM, IOWA MELROSE, IOWA
TIC, IOWA PLANO, IOWA RUSSELL, IOWA

2 - GRANTHAM, LARRY - 1978
ELIMINARY MANAGEMENT PLAN FOR CULTURAL RESOURCES RATHBUN LAKE, IOWA

From: NORTHEAST MISSOURI STATE UNIVERSITY, KIRKSVILLE, MO To: CORPS OF ENGINEERS, KANSAS CITY, MO Contract: DACW41-77-M-1327

Address: SHPO, DES MOINES, IA R&&C 780304218

Map(s):
FIDENCE, IOWA ICONIUM, IOWA MELROSE, IOWA
TIC, IOWA PLANO, IOWA RUSSELL, IOWA

4 - ANONYMOUS - 1975
ENVIRONMENTAL STATEMENT OPERATION AND MAINTENANCE, RATHBUN LAKE, IOWA

From: CORPS OF ENGINEERS, KANSAS CITY, MO To: SHPO, IOWA CITY, IA

Address: SHPO, DES MOINES, IA R&&C 760004000

Map(s):
FIDENCE, IOWA ICONIUM, IOWA MELROSE, IOWA
TIC, IOWA PLANO, IOWA RUSSELL, IOWA

5 - BROWN, LIONEL A. - 1967
GEOLOGY OF THE RATHBUN RESERVOIR, IOWA

Published in IOWA ARCHEOLOGICAL SOCIETY NEWSLETTER, Vol. 14, Issue 1, pages 4 to 6

Address: SHPO, DES MOINES, IA R&&C 490000000

Map(s):
FIDENCE, IOWA ICONIUM, IOWA MELROSE, IOWA
TIC, IOWA PLANO, IOWA RUSSELL, IOWA

6 - WEICHMAN, MICHAEL S. AND GARETH A. SHELLMAN - 1976
ELIMINARY ARCHAEOLOGICAL, ARCHITECTURAL, AND HISTORICAL RECONNAISSANCE WITHIN THE UPPER CHARITON RIVER VALLEY: NOOSE COUNTY, IOWA AND PUTNAM COUNTY, MISSOURI

ENVIRONMENTAL RESEARCH CENTER RESEARCH REPORT

Volume #: Report #: 24, ENVIRONMENTAL RESEARCH CENTER, IOWA CITY, IA

Address: SHPO, DES MOINES, IA R&&C 760204000

Map(s):
FTSVILLE, IOWA ICONIUM, IOWA MYSTIC, IOWA

8 - HIRSCH, DOROTHY A. - 1980
CURRENT STATUS OF CULTURAL RESOURCES RECONNAISSANCES OF ICC AND SCS DEVELOPMENT SITES

From: CORPS OF ENGINEERS, KANSAS CITY, MO To: SOIL CONSERVATION SERVICE, DES MOINES, IA

Address: SHPO, DES MOINES, IA R&&C 780304055

Address: SHPO, DES MOINES, IA R&&C 800359118

Address: SHPO, DES MOINES, IA R&&C 810159009

Map(s):
FTSVILLE, IOWA ICONIUM, IOWA MELROSE, IOWA
TIC, IOWA PLANO, IOWA RUSSELL, IOWA

IDOT PROJECT COMPLETION REPORT

Volume #: 11 Report #: 102, OFFICE OF THE STATE ARCHAEOLOGIST, IOWA CITY, IA

red at: SHPO, DES MOINES, IA R&&C 880768051

Map(s):
CONIUM, IOWA

184 - BRADLEY, L. E. - 1988

SISTENCE AND SETTLEMENT AT RATHBUN RESERVOIR AREA IN SOUTH CENTRAL IOWA CONTRACT NO. DACW41-79-C-0069

CONTRACT COMPLETION REPORT

Volume #: Report #: , ARCHEOLOGY LABORATORY, UNIVERSITY OF SOUTH DAKOTA, YANKTON, SD

red at: SHPO, DES MOINES, IA R&&C 820404129

Map(s):
CONFIDENCE, IOWA ICONIUM, IOWA MELROSE, IOWA
STIC, IOWA PLANO, IOWA RUSSELL, IOWA
SSELL, IOWA

67 - OLSON, ALAN AND DAVID STANLEY - 1994

HASE I CULTURAL RESOURCES SURVEY FOR A PROPOSED BRIDGE REPLACEMENT, CHANTON, TOWNSHIP, APPANOOSE COUNTY

BEAR CREEK ARCHAEOLOGY REPORT

Volume #: Report #: 329, BEAR CREEK ARCHAEOLOGY, CRESCO, IA

red at: SHPO, DES MOINES, IA R&&C 940604073

Map(s):
CONIUM, IOWA

96 - MORROW, TOBY - 1996

SE I ARCHAEOLOGICAL SURVEYS CONDUCTED IN 1996 OF 14 MISCELLANOUS PROJECTS LOCATED IN 11 IOWA COUNTIES FOR THE IOWA
OF NATURAL RESOURCES

CONTRACT COMPLETION REPORT

Volume #: Report #: 511, OFFICE OF THE STATE ARCHAEOLOGIST, IOWA CITY, IA

red at: SHPO, DES MOINES, IA R&&C 890503134
red at: SHPO, DES MOINES, IA R&&C 890598149
red at: SHPO, DES MOINES, IA R&&C 900599080
red at: SHPO, DES MOINES, IA R&&C 930529064
red at: SHPO, DES MOINES, IA R&&C 930529064
red at: SHPO, DES MOINES, IA R&&C 960412127
red at: SHPO, DES MOINES, IA R&&C 960500072
red at: SHPO, DES MOINES, IA R&&C 960503080
red at: SHPO, DES MOINES, IA R&&C 960541077
red at: SHPO, DES MOINES, IA R&&C 960553078
red at: SHPO, DES MOINES, IA R&&C 960558074
red at: SHPO, DES MOINES, IA R&&C 960568076
red at: SHPO, DES MOINES, IA R&&C 960595081
red at: SHPO, DES MOINES, IA R&&C 960796125
red at: SHPO, DES MOINES, IA R&&C 960874021

Map(s):
LER CENTER, IOWA CORNELIA, IOWA CRYSTAL LAKE, IOWA
LAS CITY, IA-IL FREEPORT, IOWA HIGHLANDVILLE, IOWA
NIUM, IOWA LAKE MILLS, IA-MN LONE TREE, IOWA
ALBIN, IOWA RUTHVEN, IOWA SCOTCH GROVE, IOWA

DB Bibliography for PLANO, IOWA Quad Map

5 - PERRY, MICHAEL J. - 1984

21 APPANOOSE COUNTY LOCAL ROADS

IOWA DEPARTMENT OF TRANSPORTATION PROJECT COMPLETION REPORT

Volume #: 7 Report #: 236, OFFICE OF THE STATE ARCHAEOLOGIST, IOWA CITY, IA

Location: SHPO, DES MOINES, IA R&&C 840204291

Map(s):

PLANO, IOWA

6 - HUDSON, LUANN - 1983

(5) APPANOOSE COUNTY LOCAL ROADS

IOWA DEPARTMENT OF TRANSPORTATION PROJECT COMPLETION REPORT

Volume #: 7 Report #: 23, OFFICE OF THE STATE ARCHAEOLOGIST, IOWA CITY, IA

Location: SHPO, DES MOINES, IA R&&C 840104052

Map(s):

TIC, IOWA PLANO, IOWA

3 - POLLACK, DAVID, E. DUGAN, AND R. LEVY - 1981

ARCHAEOLOGICAL SURVEY OF SIX WETLAND AREAS RATHBUN RESERVOIR LUCAS, WAYNE, AND APPANOOSE COUNTIES, IOWA

From: ENVIRONMENTAL CONSULTANTS, INC., DALLAS, TX To: CORPS OF ENGINEERS, KANSAS CITY, MO

Location: SHPO, DES MOINES, IA R&&C 810159005

Map(s):

FIDENCE, IOWA CORYDON NE, IOWA CORYDON, IOWA
TIC, IOWA RUSSELL, IOWA

3 - BRADLEY, LAWRENCE E. - 1982

ENVIRONMENTAL SURVEY AND TESTING IN THE RATHBUN RESERVOIR AREA IN SOUTH CENTRAL IOWA

From: U. OF SOUTH DAKOTA ARCHAEOLOGICAL LABORATORY, VERMILLION, SD To: CORPS OF ENGINEERS, KANSAS CITY, MO Contract: DACW41-079-C-0069

Location: SHPO, DES MOINES, IA R&&C 820404129

Map(s):

TSVILLE, IOWA ICONIUM, IOWA MELROSE, IOWA
TIC, IOWA PLANO, IOWA RUSSELL, IOWA

4 - LUCKENBACH, AL, E. DUGAN, R. LEVY, D. POLLACK, AND C. NIQUETTE (COMPILERS) - 1984

ARCHAEOLOGICAL INVESTIGATIONS AT RATHBUN LAKE, IOWA

From: ENVIRONMENTAL CONSULTANTS, INC., DALLAS, TX To: CORPS OF ENGINEERS, KANSAS CITY, MO Contract: DACW41-80-C-0119

Location: SHPO, DES MOINES, IA R&&C 840200340

Map(s):

FIDENCE, IOWA ICONIUM, IOWA MELROSE, IOWA
TIC, IOWA PLANO, IOWA RUSSELL, IOWA

5 - THOMPSON, DEAN M. - 1979

FIELD REPORT: FIELD NOTES - PRELIMINARY REVIEW OF CULTURAL RESOURCES AT WOODPECKER WETLAND SITE S-5 RATHBUN WETLAND DEVELOPMENT

From: SOIL CONSERVATION SERVICE, DES MOINES, IA To: SHPO, IOWA CITY, IA

Location: SHPO, DES MOINES, IA R&&C 810159005

Map(s):

CORYDON NE, IOWA PLANO, IOWA

From: SMITHSONIAN INSTITUTION, RIVER BASIN SURVEYS, LINCOLN, NB To: NATIONAL PARK SERVICE, OMAHA, NB

Field at: SHPO, DES MOINES, IA R&&C 490000000

Map(s):

WATERFORD, IOWA ICONIUM, IOWA MELROSE, IOWA
WATERFORD, IOWA PLANO, IOWA RUSSELL, IOWA

3 - MCKUSICK, MARSHALL AND JOE RIES - 1962
PRELIMINARY APPRAISAL OF RATHBUN RESERVOIR DRAINAGE, IOWA

From: OFFICE OF THE STATE ARCHAEOLOGIST, IOWA CITY, IA To: NATIONAL PARK SERVICE, OMAHA, NB

Field at: SHPO, DES MOINES, IA R&&C 490000000

Map(s):

WATERFORD, IOWA ICONIUM, IOWA MELROSE, IOWA
WATERFORD, IOWA PLANO, IOWA RUSSELL, IOWA

4 - WHEELER, RICHARD P. - 1949
PRELIMINARY APPRAISAL OF THE ARCHEOLOGICAL RESOURCES OF THE RATHBUN RESERVOIR, CHARITON RIVER BASIN, IOWA

From: SMITHSONIAN INSTITUTION, RIVER BASIN SURVEYS, LINCOLN, NB To: NATIONAL PARK SERVICE, OMAHA, NB

Field at: SHPO, DES MOINES, IA R&&C 490000000

Map(s):

WATERFORD, IOWA ICONIUM, IOWA MELROSE, IOWA
WATERFORD, IOWA PLANO, IOWA RUSSELL, IOWA

5 - WHEELER, RICHARD P. - 1948
PRELIMINARY APPRAISAL OF THE ARCHEOLOGICAL RESOURCES OF THE RATHBUN RESERVOIR, CHARITON RIVER BASIN, IOWA. FIELD NOTES

From: SMITHSONIAN INSTITUTION, RIVER BASIN SURVEYS, LINCOLN, NB To: NATIONAL PARK SERVICE, OMAHA, NB

Field at: SHPO, DES MOINES, IA R&&C 490000000

Map(s):

WATERFORD, IOWA ICONIUM, IOWA MELROSE, IOWA
WATERFORD, IOWA PLANO, IOWA RUSSELL, IOWA

6 - GRANTHAM, LARRY - 1978
PRELIMINARY MANAGEMENT PLAN FOR CULTURAL RESOURCES RATHBUN LAKE, IOWA

From: NORTHEAST MISSOURI STATE UNIVERSITY, KIRKSVILLE, MO To: CORPS OF ENGINEERS, KANSAS CITY, MO Contract: DACW41-77-M-1327

Field at: SHPO, DES MOINES, IA R&&C 780304218

Map(s):

WATERFORD, IOWA ICONIUM, IOWA MELROSE, IOWA
WATERFORD, IOWA PLANO, IOWA RUSSELL, IOWA

7 - ANONYMOUS - 1975
ENVIRONMENTAL STATEMENT OPERATION AND MAINTENANCE, RATHBUN LAKE, IOWA

From: CORPS OF ENGINEERS, KANSAS CITY, MO To: SHPO, IOWA CITY, IA

Field at: SHPO, DES MOINES, IA R&&C 760004000

Map(s):

WATERFORD, IOWA ICONIUM, IOWA MELROSE, IOWA
WATERFORD, IOWA PLANO, IOWA RUSSELL, IOWA

Published in IOWA ARCHEOLOGICAL SOCIETY NEWSLETTER, Vol. 14, Issue 1, pages 4 to 6

Location: SHPO, DES MOINES, IA R&&C 490000000

Map(s):
WINDYBUSH, IOWA CONIUM, IOWA MELROSE, IOWA
WINDYBUSH, IOWA PLANO, IOWA RUSSELL, IOWA

7 - HIRSCH, DOROTHY A. - 1980
REPORT: ICC AND SCS WETLAND AREAS - LAKE RATHBUN, IOWA

From: CORPS OF ENGINEERS, KANSAS CITY, MO To: SHPO, IOWA CITY, IA

Location: SHPO, DES MOINES, IA R&&C 810159005

Map(s):
WINDYBUSH, IOWA CORYDON NE, IOWA CORYDON, IOWA
WINDYBUSH, IOWA RUSSELL, IOWA

9 - TIFFANY, JOSEPH A., J. A. BOYLAN, AND ALTON K. FISHER - 1976
REPORT ON THE EXCAVATION OF 13AN43 HONEY CREEK STATE PARK, APPANOOSE COUNTY, IOWA

RESEARCH PAPERS

Volume #: 1 Report #: 1, OFFICE OF THE STATE ARCHAEOLOGIST, IOWA CITY, IA

Location: SHPO, DES MOINES, IA R&&C

Map(s):
WINDYBUSH, IOWA

7 - THOMPSON, DEAN M. - 1980
NOTES: PRELIMINARY REVIEW OF CULTURAL RESOURCES AT WOODPECKER WETLAND SITE S-5, RATHBUN WETLAND DEVELOPMENT

From: SOIL CONSERVATION SERVICE, DES MOINES, IA To: SHPO, IOWA CITY, IA

Location: SHPO, DES MOINES, IA R&&C 780304055

Map(s):
WINDYBUSH, IOWA

8 - HIRSCH, DOROTHY A. - 1980
CURRENT STATUS OF CULTURAL RESOURCES RECONNAISSANCES OF ICC AND SCS DEVELOPMENT SITES

From: CORPS OF ENGINEERS, KANSAS CITY, MO To: SOIL CONSERVATION SERVICE, DES MOINES, IA

Location: SHPO, DES MOINES, IA R&&C 780304055

Location: SHPO, DES MOINES, IA R&&C 800359118

Location: SHPO, DES MOINES, IA R&&C 810159009

Map(s):
WINDYBUSH, IOWA CONIUM, IOWA MELROSE, IOWA
WINDYBUSH, IOWA PLANO, IOWA RUSSELL, IOWA

7 - MERRY, CARL A. AND STEPHEN C. LENSINK - 1990
ETHNOGRAPHIC ARCHITECTURAL SURVEY OF LOCAL SYSTEMS PROJECT SN-7821(7)-51-04 A.K.A. FAS 7821 APPANOOSE COUNTY, IOWA

IDOT PROJECT COMPLETION REPORT

Volume #: 7 Report #: 236, OFFICE OF THE STATE ARCHAEOLOGIST, IOWA CITY, IA

Location: SHPO, DES MOINES, IA R&&C 900104089

Map(s):
WINDYBUSH, IOWA

3 - ARTZ, JOE A. - 1990
LED LETTER REPORT

From: OFFICE OF THE STATE ARCHAEOLOGIST, IOWA CITY, IA To: IOWA DEPARTMENT OF
TRANSPORTATION, AMES, IA

at: SHPO, DES MOINES, IA R&&C 900104089

Map(s):
O, IOWA

- BRADLEY, L. E. - 1988
STENCE AND SETTLEMENT AT RATHBUN RESERVOIR AREA IN SOUTH CENTRAL IOWA CONTRACT NO. DACW41-79-C-0069

CONTRACT COMPLETION REPORT

Volume #: Report #: , ARCHEOLOGY LABORATORY, UNIVERSITY OF SOUTH DAKOTA, YANKTON,
SD

at: SHPO, DES MOINES, IA R&&C 820404129

Map(s):
DIDENCE, IOWA ICONIUM, IOWA MELROSE, IOWA
DIC, IOWA PLANO, IOWA RUSSELL, IOWA
ELL, IOWA

- LUCKENBACH, AL, E. DUGAN, R. LEVY, D. POLLACK, AND C. NIQUETTE - 1988
GEOLOGICAL INVESTIGATIONS AT RATHBUN LAKE, IOWA CONTRACT NO. DACW41-80-C-0119

Volume #: Report #: , ENVIRONMENTAL CONSULTANTS, INC., DALLAS, TX

at: SHPO, DES MOINES, IA R&&C 820404129

Map(s):
DIDENCE, IOWA NICHOLS, IOWA PLANO, IOWA
ELL, IOWA

- HIRSH, D.A. - 1979
R REPORT: FINAL CULTURAL RESOURCE INSPECTION OF ICC WETLAND DEVELOPMENT N-2 LINNVILLE BOTTOM, RATHBURN LAKE

Fr D.A. HIRSH To: JACK COFFEE, ICC

at: SHPO, DES MOINES, IA R&&C 780304055

Map(s):
O, IOWA
- ZIEGLER, ROBERT - 1998
URN LAKE WETLAND RESTORATION PROJECT SUMMARY OF CULTURAL RESOURCE AND GEOMORPHOLOGICAL INVESTIGATION

From: US ARMY COE To: COMMUNITY PROGRAMS BUREAU

at: SHPO, DES MOINES, IA R&&C 960400023

Map(s):
O, IOWA
- SELLARS, JONATHAN - 1998
I CULTURAL RESOURCES INVESTIGATION FOR PROPOSED BRIDGE REPLACEMENT PROJECT JOHNS TOWNSHIP, APPANOOSE COUNTY

CAS

Volume #: Report #: 126, CONSULTING ARCHAEOLOGICAL SERVICES, CRESTON, IA

at: SHPO, DES MOINES, IA R&&C 981204065

Map(s):
O, IOWA

Bibliography for MELROSE, IOWA Quad Map

- BRADLEY, LAWRENCE E. - 1982

SURVEY AND TESTING IN THE RATHBUN RESERVOIR AREA IN SOUTH CENTRAL IOWA

From: U. OF SOUTH DAKOTA ARCHAEOLOGICAL LABORATORY, VERMILLION, SD To: CORPS OF ENGINEERS, KANSAS CITY, MO Contract: DACW41-079-C-0069

at: SHPO, DES MOINES, IA R&&C 820404129

Map(s):

TSVILLE, IOWA

ICONIUM, IOWA

MELROSE, IOWA

STIC, IOWA

PLANO, IOWA

RUSSELL, IOWA

- LUCKENBACH, AL, E. DUGAN, R. LEVY, D. POLLACK, AND C. NIQUETTE (COMPILERS) - 1984
ARCHAEOLOGICAL INVESTIGATIONS AT RATHBUN LAKE, IOWA

From: ENVIRONMENTAL CONSULTANTS, INC., DALLAS, TX To: CORPS OF ENGINEERS, KANSAS CITY, MO Contract: DACW41-80-C-0119

at: SHPO, DES MOINES, IA R&&C 840200340

Map(s):

FIDENCE, IOWA

ICONIUM, IOWA

MELROSE, IOWA

STIC, IOWA

PLANO, IOWA

RUSSELL, IOWA

- TILL, ANTON - 1985

CULTURAL RESOURCE SURVEY OF THE PROPOSED PUBLIC ACCESS FACILITIES, RATHBUN WILDLIFE AREA AND THE TUBAUGH WILDLIFE UNIT
EPHENS STATE FOREST APPANOOSE COUNTY, IOWA

From: ANTON TILL, FAIRFIELD, IA To: IOWA CONSERVATION COMMISSION, DES MOINES, IA

at: SHPO, DES MOINES, IA R&&C 850004000

Map(s):

KESBURG, IOWA

MELROSE, IOWA

- HOFFMAN, JOHN J. - 1965

REPORT OF THE ARCHEOLOGICAL RESOURCES OF THE RATHBUN RESERVOIR IOWA

From: SMITHSONIAN INSTITUTION, RIVER BASIN SURVEYS, LINCOLN, NB To: NATIONAL PARK SERVICE, OMAHA, NB

at: SHPO, DES MOINES, IA R&&C 490000000

Map(s):

FIDENCE, IOWA

ICONIUM, IOWA

MELROSE, IOWA

STIC, IOWA

PLANO, IOWA

RUSSELL, IOWA

- MCKUSICK, MARSHALL AND JOE RIES - 1962

ARCHEOLOGICAL RESOURCES OF RATHBUN RESERVOIR DRAINAGE, IOWA

From: OFFICE OF THE STATE ARCHAEOLOGIST, IOWA CITY, IA To: NATIONAL PARK SERVICE, OMAHA, NB

at: SHPO, DES MOINES, IA R&&C 490000000

Map(s):

FIDENCE, IOWA

ICONIUM, IOWA

MELROSE, IOWA

STIC, IOWA

PLANO, IOWA

RUSSELL, IOWA

- WHEELER, RICHARD P. - 1949

LIMINARY APPRAISAL OF THE ARCHEOLOGICAL RESOURCES OF THE RATHBUN RESERVOIR, CHARITON RIVER BASIN, IOWA

From: SMITHSONIAN INSTITUTION, RIVER BASIN SURVEYS, LINCOLN, NB To: NATIONAL PARK SERVICE, OMAHA, NB

at: SHPO, DES MOINES, IA R&&C 490000000

Map(s):

FIDENCE, IOWA

ICONIUM, IOWA

MELROSE, IOWA

STIC, IOWA

PLANO, IOWA

RUSSELL, IOWA

From: SMITHSONIAN INSTITUTION, RIVER BASIN SURVEYS, LINCOLN, NB To: NATIONAL PARK SERVICE, OMAHA, NB

dated at: SHPO, DES MOINES, IA R&&C 490000000

Map(s):
WATERFORD, IOWA ICONIUM, IOWA MELROSE, IOWA
WATERFORD, IOWA PLANO, IOWA RUSSELL, IOWA

2 - GRANTHAM, LARRY - 1978
ELIMINARY MANAGEMENT PLAN FOR CULTURAL RESOURCES RATHBUN LAKE, IOWA

From: NORTHEAST MISSOURI STATE UNIVERSITY, KIRKSVILLE, MO To: CORPS OF ENGINEERS, KANSAS CITY, MO Contract: DACW41-77-M-1327

dated at: SHPO, DES MOINES, IA R&&C 780304218

Map(s):
WATERFORD, IOWA ICONIUM, IOWA MELROSE, IOWA
WATERFORD, IOWA PLANO, IOWA RUSSELL, IOWA

4 - ANONYMOUS - 1975
ENVIRONMENTAL STATEMENT OPERATION AND MAINTENANCE, RATHBUN LAKE, IOWA

From: CORPS OF ENGINEERS, KANSAS CITY, MO To: SHPO, IOWA CITY, IA

dated at: SHPO, DES MOINES, IA R&&C 760004000

Map(s):
WATERFORD, IOWA ICONIUM, IOWA MELROSE, IOWA
WATERFORD, IOWA PLANO, IOWA RUSSELL, IOWA

5 - BROWN, LIONEL A. - 1967
GEOLOGY OF THE RATHBUN RESERVOIR, IOWA

Published in IOWA ARCHEOLOGICAL SOCIETY NEWSLETTER, Vol. 14, Issue 1, pages 4 to 6

dated at: SHPO, DES MOINES, IA R&&C 490000000

Map(s):
WATERFORD, IOWA ICONIUM, IOWA MELROSE, IOWA
WATERFORD, IOWA PLANO, IOWA RUSSELL, IOWA

8 - HIRSCH, DOROTHY A. - 1980
CURRENT STATUS OF CULTURAL RESOURCES RECONNAISSANCES OF ICC AND SCS DEVELOPMENT SITES

From: CORPS OF ENGINEERS, KANSAS CITY, MO To: SOIL CONSERVATION SERVICE, DES MOINES, IA

dated at: SHPO, DES MOINES, IA R&&C 780304055

dated at: SHPO, DES MOINES, IA R&&C 800359118

dated at: SHPO, DES MOINES, IA R&&C 810159009

Map(s):
WATERFORD, IOWA ICONIUM, IOWA MELROSE, IOWA
WATERFORD, IOWA PLANO, IOWA RUSSELL, IOWA

4 - BRADLEY, L. E. - 1988
EXISTENCE AND SETTLEMENT AT RATHBUN RESERVOIR AREA IN SOUTH CENTRAL IOWA CONTRACT NO. DACW41-79-C-0069

CONTRACT COMPLETION REPORT

Volume #: Report #: ARCHEOLOGY LABORATORY, UNIVERSITY OF SOUTH DAKOTA, YANKTON, SD

dated at: SHPO, DES MOINES, IA R&&C 820404129

Map(s):
WATERFORD, IOWA ICONIUM, IOWA MELROSE, IOWA
WATERFORD, IOWA PLANO, IOWA RUSSELL, IOWA
WATERFORD, IOWA

12 - HUERTER, JAMES J. - 1991
ANNUAL REPORT ON THE PHASE I CULTURAL RESOURCE INVESTIGATION OF A PROPOSED WETLANDS ENHANCEMENT AND GRADING
PROJECT LW-340475-91

From: LOUIS BERGER & ASSOCIATES, INC., CEDAR RAPIDS, IA To: COE, OMAHA, NE

dated at: SHPO, DES MOINES, IA R&&C 910693107

Map(s):

ROSE, IOWA

17 - BOYKE, WAYNE C. J. - 1993

PHASE I ARCHAEOLOGICAL INVESTIGATION OF PROPOSED GRADING AND DRAINING PROJECT STP-5-68(19)-5E-68, MONROE COUNTY, IOWA

From: THE CULTURAL RESOURCE GROUP, LOUIS BERGER AND ASSOC., CEDAR To:

dated at: SHPO, DES MOINES, IA R&&C 931268023

Map(s):

ROSE, IOWA

16 - ROSS, JAMES R. - 1992

PHASE I ARCHAEOLOGICAL INVESTIGATION AT FREMONT COUNTY

AMERICAN RESOURCE GROUP CULTURAL RESOURCE MANAGEMENT REPORT

Volume #: Report #: 180, AMERICAN RESOURCE GROUP, INC., CARBONDALE, IL

dated at: SHPO, DES MOINES, IA R&&C 920636066

Map(s):

ROSE, IOWA

RANDOLPH, IOWA

17 - COLLINS, JAMES AND HUGH DAVIDSON - 1992

PHASE I ARCHAEOLOGICAL AND HISTORIC ARCHITECTURAL SURVEY OF PRIMARY ROADS PROJECT FN-275-1(19)-21-36 A.K.A. PIN 87-36020-1,
FREMONT COUNTY

PROJECT COMPLETION REPORT

Volume #: 15 Report #: 64, HIGHWAY ARCHAEOLOGY PROGRAM, IOWA CITY, IA

dated at: SHPO, DES MOINES, IA R&&C 920936057

Map(s):

ROSE, IOWA

13 - STEMPER, CLIFF - 1994

PHASE I ARCHAEOLOGICAL RECONNAISSANCE SURVEY OF THE PROPOSED MELROSE WASTEWATER TREATMENT SITE, MONROE COUNTY

From: STEMPER & ASSOCIATES, MN To: RATHBURN REGIONAL WATER ASSOC.

dated at: SHPO, DES MOINES, IA R&&C 940568013

Map(s):

ROSE, IOWA

17 - SELLARS, JONATHAN - 1997

PHASE I CULTURAL RESOURCES INVESTIGATION FOR A PROPOSED BRIDGES REPLACEMENT AND ROAD IMPROVEMENT PROJECT WASHINGTON
SHIP, LUCAS COUNTY

CAS

Volume #: Report #: 104, CONSULTING ARCHAEOLOGICAL SERVICES, CRESTON, IA

dated at: SHPO, DES MOINES, IA R&&C 971059165

Map(s):

ROSE, IOWA

DB Bibliography for MYSTIC, IOWA Quad Map

7 - NANSEL, BLANE H. - 1977

TURAL RESOURCE SURVEY OF THE PROPOSED IOWA COAL MINING COMPANY'S STRIP MINE, MYSTIC, IOWA

CONTRACT COMPLETION REPORT

Volume #: Report #: 127, OFFICE OF THE STATE ARCHAEOLOGIST, IOWA CITY, IA

Location: SHPO, DES MOINES, IA R&&C 770004000

Map(s):

MYSTIC, IOWA

8 - HUDSON, LUANN - 1983

(6) APPANOOSE COUNTY LOCAL ROADS

IOWA DEPARTMENT OF TRANSPORTATION PROJECT COMPLETION REPORT

Volume #: 7 Report #: 23, OFFICE OF THE STATE ARCHAEOLOGIST, IOWA CITY, IA

Location: SHPO, DES MOINES, IA R&&C 840104052

Map(s):

MYSTIC, IOWA PLANO, IOWA

9 - BENN, DAVID W. AND DAVID M. HOVDE - 1981

PRELIMINARY SURVEY OF ARCHAEOLOGICAL SITE 13AN52 RATHBUN LAKE IOWA

From: LUTHER COLLEGE ARCHAEOLOGICAL RESEARCH CENTER, DECORAH, IA To: CORPS OF ENGINEERS, KANSAS CITY, MO Contract: DACW41-77-M-1672

Location: SHPO, DES MOINES, IA R&&C 810004000

Map(s):

MYSTIC, IOWA MYSTIC, IOWA

10 - BRADLEY, LAWRENCE E. - 1982

PRELIMINARY SURVEY AND TESTING IN THE RATHBUN RESERVOIR AREA IN SOUTH CENTRAL IOWA

From: U. OF SOUTH DAKOTA ARCHAEOLOGICAL LABORATORY, VERMILLION, SD To: CORPS OF ENGINEERS, KANSAS CITY, MO Contract: DACW41-079-C-0069

Location: SHPO, DES MOINES, IA R&&C 820404129

Map(s):

MYSTIC, IOWA ICONIUM, IOWA MELROSE, IOWA
MYSTIC, IOWA PLANO, IOWA RUSSELL, IOWA

11 - LUCKENBACH, AL, E. DUGAN, R. LEVY, D. POLLACK, AND C. NIQUETTE (COMPILERS) - 1984

PRELIMINARY ARCHAEOLOGICAL INVESTIGATIONS AT RATHBUN LAKE, IOWA

From: ENVIRONMENTAL CONSULTANTS, INC., DALLAS, TX To: CORPS OF ENGINEERS, KANSAS CITY, MO Contract: DACW41-80-C-0119

Location: SHPO, DES MOINES, IA R&&C 840200340

Map(s):

MYSTIC, IOWA ICONIUM, IOWA MELROSE, IOWA
MYSTIC, IOWA PLANO, IOWA RUSSELL, IOWA

12 - WEICHMAN, MICHAEL S. AND GARETH A. SHELLMAN - 1976

PRELIMINARY SURVEY OF ARCHAEOLOGICAL, ARCHITECTURAL AND HISTORICAL RESOURCES WITHIN THE PROPOSED LODGE COMPLEX AT RATHBUN LAKE, IOWA

RESEARCH REPORT

Volume #: Report #: 25, ENVIRONMENTAL RESEARCH CENTER, IOWA CITY, IA

Location: SHPO, DES MOINES, IA R&&C 760204000

Map(s):

MYSTIC, IOWA MYSTIC, IOWA

42098 - HOFFMAN, JOHN J. - 1965

PRELIMINARY APPRAISAL OF THE ARCHEOLOGICAL RESOURCES OF THE RATHBUN RESERVOIR IOWA

From: SMITHSONIAN INSTITUTION, RIVER BASIN SURVEYS, LINCOLN, NB To: NATIONAL PARK SERVICE, OMAHA, NB

Stored at: SHPO, DES MOINES, IA

R&&C 490000000

Quad Map(s):

CONFIDENCE, IOWA
MYSTIC, IOWA

ICONIUM, IOWA
PLANO, IOWA

MELROSE, IOWA
RUSSELL, IOWA

642099 - MCKUSICK, MARSHALL AND JOE RIES - 1962

PRELIMINARY APPRAISAL OF THE ARCHEOLOGICAL RESOURCES OF RATHBUN RESERVOIR DRAINAGE, IOWA

From: OFFICE OF THE STATE ARCHAEOLOGIST, IOWA CITY, IA To: NATIONAL PARK SERVICE, OMAHA, NB

Stored at: SHPO, DES MOINES, IA

R&&C 490000000

Quad Map(s):

CONFIDENCE, IOWA
MYSTIC, IOWA

ICONIUM, IOWA
PLANO, IOWA

MELROSE, IOWA
RUSSELL, IOWA

642100 - WHEELER, RICHARD P. - 1949

PRELIMINARY APPRAISAL OF THE ARCHEOLOGICAL RESOURCES OF THE RATHBUN RESERVOIR, CHARITON RIVER BASIN, IOWA

From: SMITHSONIAN INSTITUTION, RIVER BASIN SURVEYS, LINCOLN, NB To: NATIONAL PARK SERVICE, OMAHA, NB

Stored at: SHPO, DES MOINES, IA

R&&C 490000000

Quad Map(s):

CONFIDENCE, IOWA
MYSTIC, IOWA

ICONIUM, IOWA
PLANO, IOWA

MELROSE, IOWA
RUSSELL, IOWA

642101 - WHEELER, RICHARD P. - 1948

PRELIMINARY APPRAISAL OF THE ARCHEOLOGICAL RESOURCES OF THE RATHBUN RESERVOIR, CHARITON RIVER BASIN, IOWA. FIELD NOTES

From: SMITHSONIAN INSTITUTION, RIVER BASIN SURVEYS, LINCOLN, NB To: NATIONAL PARK SERVICE, OMAHA, NB

Stored at: SHPO, DES MOINES, IA

R&&C 490000000

Quad Map(s):

CONFIDENCE, IOWA
MYSTIC, IOWA

ICONIUM, IOWA
PLANO, IOWA

MELROSE, IOWA
RUSSELL, IOWA

642102 - GRANTHAM, LARRY - 1978

PRELIMINARY MANAGEMENT PLAN FOR CULTURAL RESOURCES RATHBUN LAKE, IOWA

From: NORTHEAST MISSOURI STATE UNIVERSITY, KIRKSVILLE, MO To: CORPS OF ENGINEERS, KANSAS CITY, MO Contract: DACW41-77-M-1327

Stored at: SHPO, DES MOINES, IA

R&&C 780304218

Quad Map(s):

CONFIDENCE, IOWA
MYSTIC, IOWA

ICONIUM, IOWA
PLANO, IOWA

MELROSE, IOWA
RUSSELL, IOWA

642144 - ANONYMOUS - 1975

FINAL ENVIRONMENTAL STATEMENT OPERATION AND MAINTENANCE, RATHBUN LAKE, IOWA

From: CORPS OF ENGINEERS, KANSAS CITY, MO To: SHPO, IOWA CITY, IA

Stored at: SHPO, DES MOINES, IA

R&&C 760004000

Quad Map(s):

CONFIDENCE, IOWA
MYSTIC, IOWA

ICONIUM, IOWA
PLANO, IOWA

MELROSE, IOWA
RUSSELL, IOWA

Published in IOWA ARCHEOLOGICAL SOCIETY NEWSLETTER, Vol. 14, Issue 1, pages 4 to 6

Stored at: SHPO, DES MOINES, IA R&&C 490000000

Quad Map(s):

CONFIDENCE, IOWA ICONIUM, IOWA MELROSE, IOWA
MYSTIC, IOWA PLANO, IOWA RUSSELL, IOWA

42146 - WEICHMAN, MICHAEL S. AND GARETH A. SHELLMAN - 1976

PRELIMINARY ARCHAEOLOGICAL, ARCHITECTURAL, AND HISTORICAL RECONNAISSANCE WITHIN THE UPPER CHARITON RIVER VALLEY: PPAANOSE COUNTY, IOWA AND PUTNAM COUNTY, MISSOURI

ENVIRONMENTAL RESEARCH CENTER RESEARCH REPORT

Volume #: Report #: 24, ENVIRONMENTAL RESEARCH CENTER, IOWA CITY, IA

Stored at: SHPO, DES MOINES, IA R&&C 760204000

Quad Map(s):

MATTSVILLE, IOWA ICONIUM, IOWA MYSTIC, IOWA

42354 - ABBOTT, LARRY R. - 1977

RESOURCE (SIC) SURVEY OF THE PROPOSED MYSTIC SEWERAGE PROJECT, MYSTIC, IOWA

CONTRACT COMPLETION REPORT

Volume #: Report #: 111, OFFICE OF THE STATE ARCHAEOLOGIST, IOWA CITY, IA

Stored at: SHPO, DES MOINES, IA R&&C 770204032

Quad Map(s):

MYSTIC, IOWA

42428 - HIRSCH, DOROTHY A. - 1980

CURRENT STATUS OF CULTURAL RESOURCES RECONNAISSANCES OF ICC AND SCS DEVELOPMENT SITES

From: CORPS OF ENGINEERS, KANSAS CITY, MO To: SOIL CONSERVATION SERVICE, DES MOINES, IA

Stored at: SHPO, DES MOINES, IA R&&C 780304055

Stored at: SHPO, DES MOINES, IA R&&C 800359118

Stored at: SHPO, DES MOINES, IA R&&C 810159009

Quad Map(s):

CONFIDENCE, IOWA ICONIUM, IOWA MELROSE, IOWA
MYSTIC, IOWA PLANO, IOWA RUSSELL, IOWA

42915 - ANONYMOUS - 1986

PHASE I ARCHAEOLOGICAL INVESTIGATION OF THE PROPOSED MYSTIC SEWAGE LAGOON FACILITY, MYSTIC, IOWA

From: LOUIS BERGER AND ASSOCIATES, INC., EAST ORANGE, NJ To: FRENCH-RENEKER ASSOC., FAIRFIELD, IA

Stored at: SHPO, DES MOINES, IA R&&C 860904066

Quad Map(s):

MYSTIC, IOWA

44184 - BRADLEY, L. E. - 1988

SUBSISTENCE AND SETTLEMENT AT RATHBUN RESERVOIR AREA IN SOUTH CENTRAL IOWA CONTRACT NO. DACW41-79-C-0069

CONTRACT COMPLETION REPORT

Volume #: Report #: , ARCHEOLOGY LABORATORY, UNIVERSITY OF SOUTH DAKOTA, YANKTON, SD

Stored at: SHPO, DES MOINES, IA R&&C 820404129

Quad Map(s):

CONFIDENCE, IOWA ICONIUM, IOWA MELROSE, IOWA
MYSTIC, IOWA PLANO, IOWA RUSSELL, IOWA
US L, IOWA

5456 - MARCUCCI, DERRICK - 1993

PHASE I ARCHAEOLOGICAL INVESTIGATION OF A PROPOSED SEWERAGE LAGOON PROJECT AT RATHBURN, APPANOOSE COUNTY

From: DERRICK MARCUCCI, PRINCIPAL INVESTIGATOR To: RATHBURN REGIONAL WATER ASSOC.,
CENTERVILLE, IA

to: SHPO, DES MOINES, IA

R&&C 930604089

Quad Map(s):

HIATTSVILLE, IOWA

MYSTIC, IOWA

45657 - CHADDERDON, THOMAS - 1996

PHASE I ARCHAEOLOGICAL INVESTIGATION OF PROPOSED GRAVITY SEWER LINE IN THE CITY OF CENTERVILLE, APPANOOSE COUNTY

Volume #: Report #: , LOUIS BERGER & ASSOCIATES, INC., MARION, IA

Stored at: SHPO, DES MOINES, IA

R&&C 920604092

Quad Map(s):

CENTERVILLE E, IOWA

CENTERVILLE W, IOWA

HIATTSVILLE, IOWA

MYSTIC, IOWA

ADDITIONAL COPIES/MORE INFORMATION

The Chariton Valley Resource Conservation and Development, Inc. has been provided with two hard copies of this report. They have also been provided with digital copies of this report and all mapping. For additional copies or more information concerning this report, please contact the Chariton Valley R.C. & D. The Iowa Department of Transportation, Office of Systems Planning, also received one copy of this report.

ACKNOWLEDGMENTS

The following groups and organizations are acknowledged for their assistance and support in the development of the Chariton Valley Transportation Affiliation Trails Plan:

- Albia Industrial Development Corporation
- Appanoose County Board of Supervisors
- Appanoose County Conservation Board
- Appanoose County Tourism
- Area 15 Regional Planning Commission
- Centerville Chamber of Commerce
- Chariton Valley Resource Conservation and Development, Inc.
- Chariton Valley Transportation Affiliation
- Citizens and Residents from the seven county region
- City of Humeston
- City of Centerville
- City of Chariton
- City of Derby
- City of Lamoni
- City of Osceola
- Clarke County
- Clarke County Board of Supervisors
- Clarke County Conservation Board
- Clarke County Development
- Clarke County R.C. & D
- Clarke County Tourism
- Congressman Boswell's Office
- Davis County Development Corporation
- Honey Creek State Park
- Indian Hills Community College
- Iowa Department of Natural Resources
- Iowa Department of Transportation
- Iowa Mormon Trail Association
- Local businesses
- Lucas County
- Lucas County Board of Supervisors
- Lucas County Conservation Board
- Lucas County Tourism
- Mahaska Community Recreation Foundation
- Monroe County Board of Supervisors
- Monroe County Tourism
- Osceola - Main Street
- Osceola Chamber of Commerce
- Pheasants Forever
- Rathbun Lake Association
- Rathbun Recreation Water Association
- Rathbun Snowmobile Club
- Southern Iowa Council of Government/ATURA Region 14
- U.S. Army Corps of Engineers
- USDA - NRCS
- Wayne County Conservation Board
- Wayne County Development Corporation